

AERODROME
CHART - ICAO

ARP
44°13'37"N
043°04'59"E

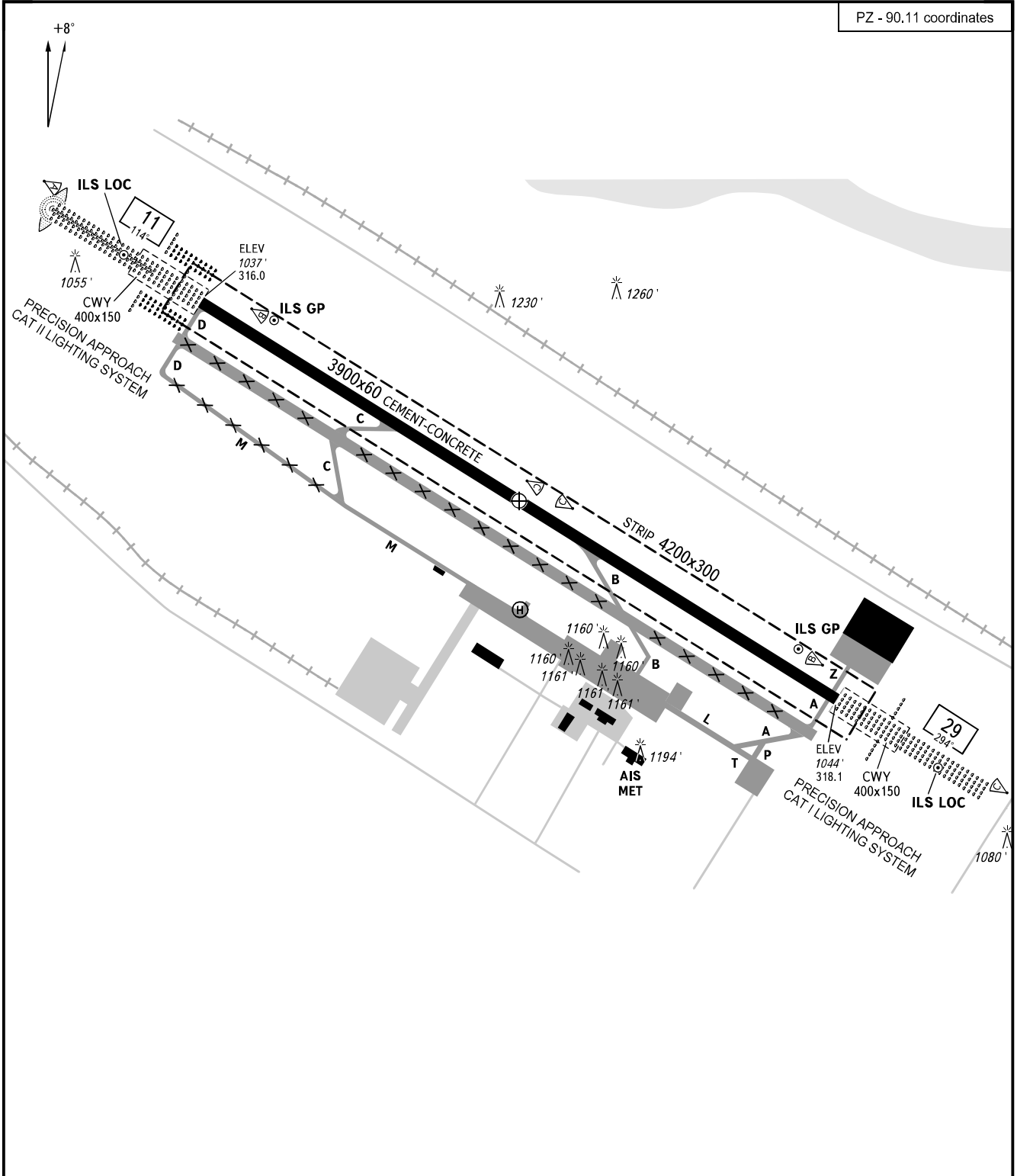
ELEV
1047 / 319m

GROUND 121.900
START 128.000

MINERALNYYE VODY, RUSSIA

MINERALNYYE VODY

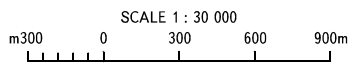
PZ - 90.11 coordinates



WARNING
RWY 11/29 surface evenness (R) is 4.60.

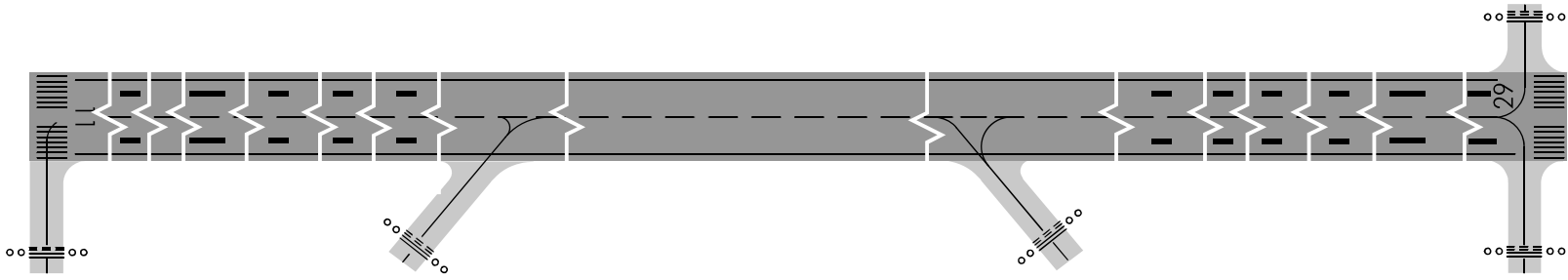
RWY	DIRECTION (TRUE)	THR	BEARING STRENGTH
11	122°10'43"	44°14'10"N 043°03'45"E	PCN 54 /R/A/W/T
29	302°12'28"	44°13'03"N 043°06'13"E	

ELEVATIONS IN FEET AND METRES
DIMENSIONS IN METRES
BEARINGS MAGNETIC

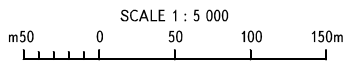
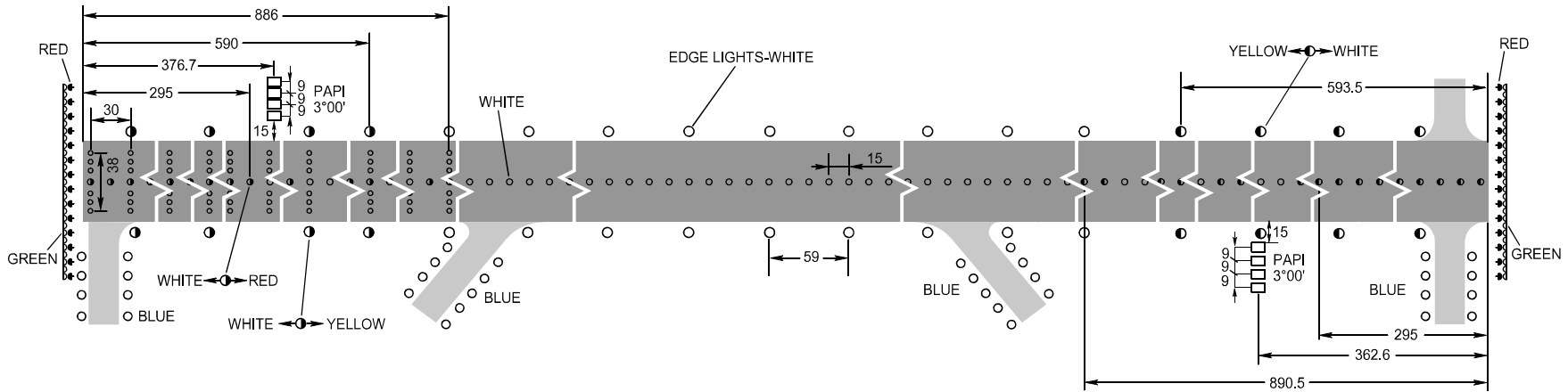


CHANGE: THR ELEV, OBST

MARKING AIDS RWY 11 / 29 AND EXIT TWY



LIGHTING AIDS RWY 11 / 29 AND EXIT TWY



DIMENSIONS IN METRES