

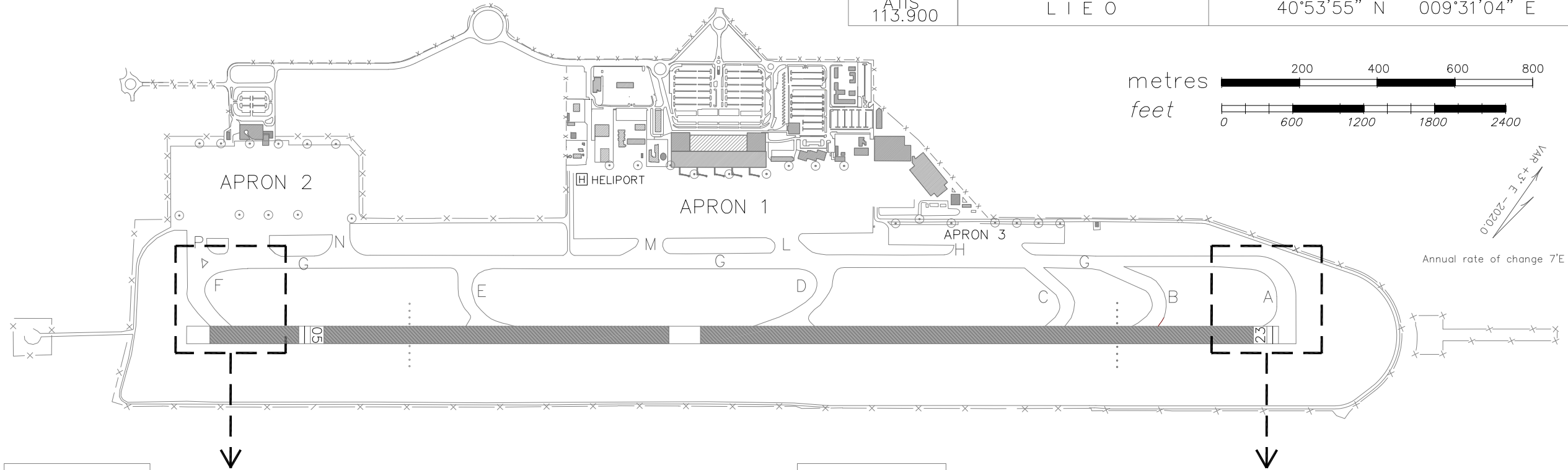
# HOTSPOT MAP (NOT FOR NAVIGATION)

TWR	118.975
GND	121.950
ATIS	113.900

## OLBIA / COSTA SMERALDA

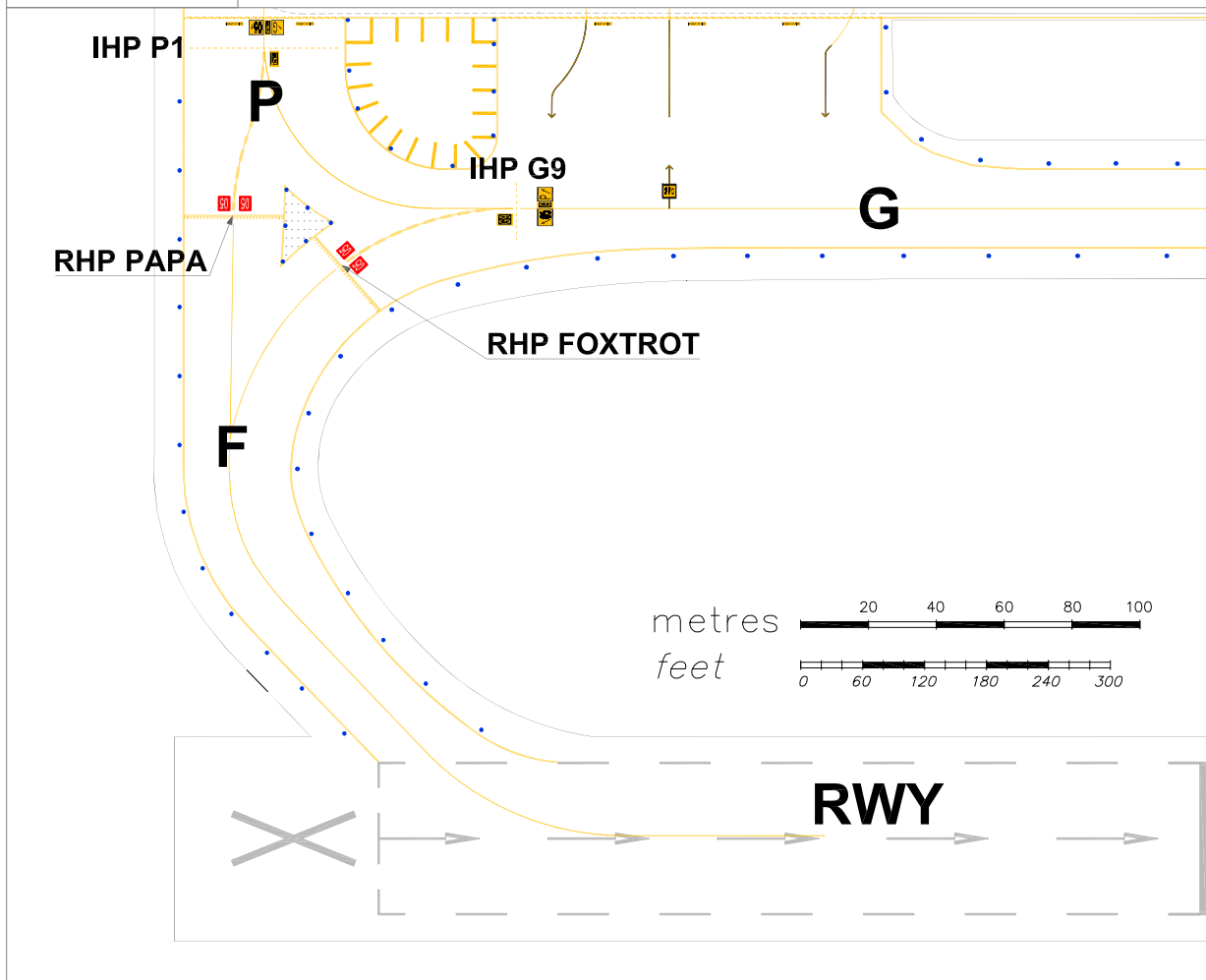
L I E O

40°53'55" N 009°31'04" E

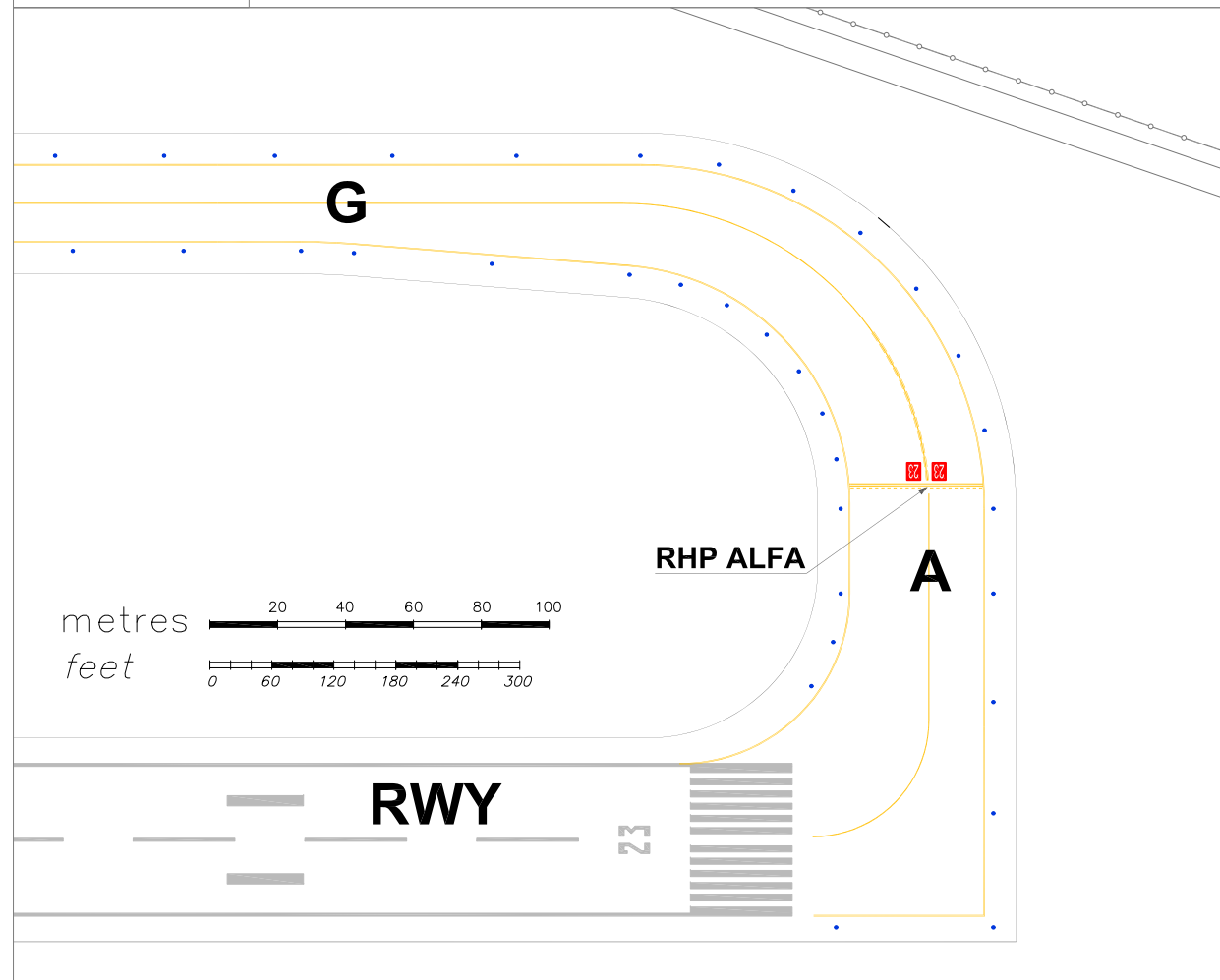


CHANGE: Graphical corrections

### HOTSPOT 1



### HOTSPOT 2



Data provided by Geasar S.p.A.