

AERODROME  
CHART - ICAO

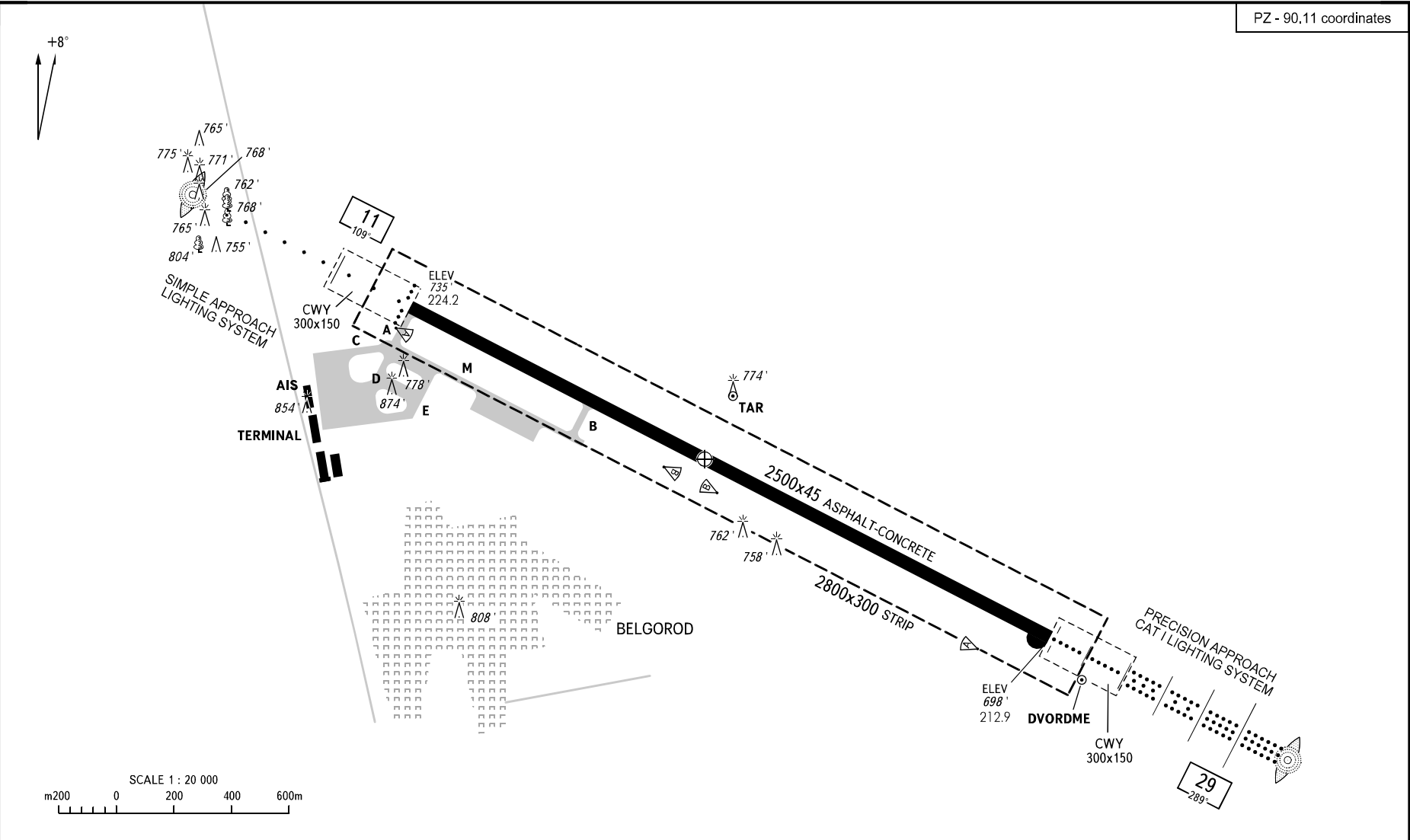
ARP  
50°38'38"N  
036°35'24"E

ELEV  
735'  
224m

TOWER  
118.200

BELGOROD, RUSSIA  
BELGOROD

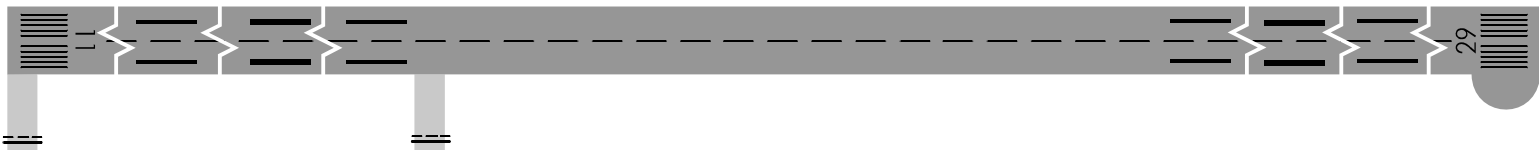
PZ - 90.11 coordinates



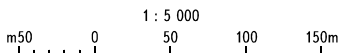

RWY	DIRECTION (TRUE)	THR	BEARING STRENGTH
11	117.30°	50°38'55"N 036°34'32"E	PCN 57 F/D/X/T
29	297.32°	50°38'18"N 036°36'25"E	

ELEVATIONS IN FEET AND METRES  
DIMENSIONS IN METRES  
BEARINGS ARE MAGNETIC

MARKING AIDS RWY 11/29 AND EXIT TWY



LIGHTING AIDS RWY 11/29 AND EXIT TWY



DIMENSIONS IN METRES

CHANGE: NIL