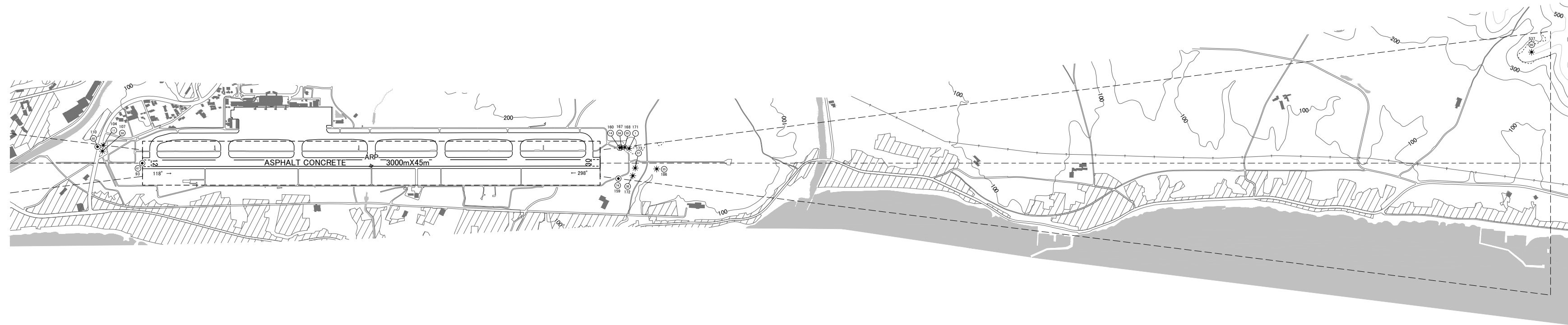
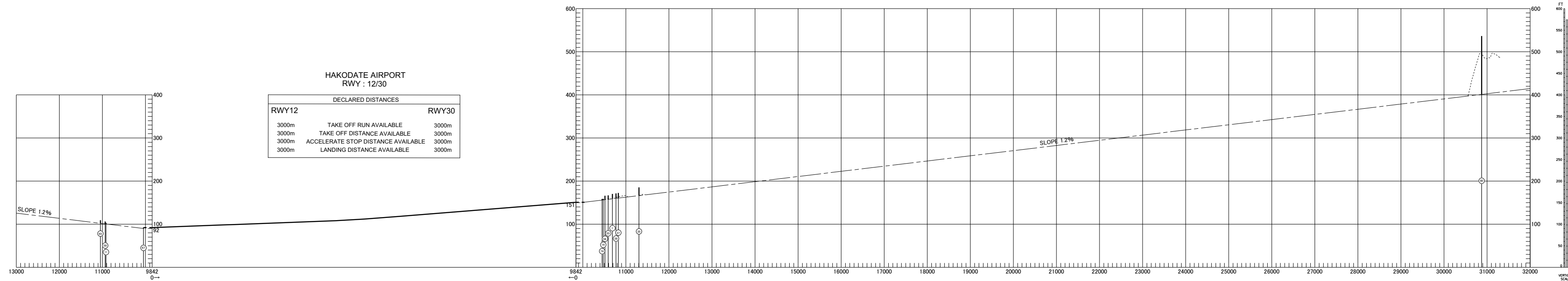


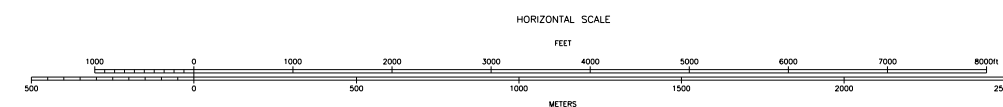
AERODROME OBSTACLE CHART - ICAO
TYPE A (OPERATING LIMITATIONS)

DIMENSIONS AND ELEVATIONS IN FEET, BEARINGS ARE MAGNETIC
Transverse Mercator Projection

MAGNETIC VARIATION 10°W - OCT 2022



LEGEND	AMENDMENT RECORD	
	Nr	ENTERED BY
① IDENTIFICATION NUMBER		
⊙ POLE, TOWER, SPIRE, ANTENNA, ETC		
* TREE		
▬ RAILROAD		
▬ TRANSMISSION LINE OR OVERHEAD CABLE		
▲ TRIANGULATION POINT		
★ AERONAUTICAL GROUND LIGHT		
■ BUILDING OR LARGE STRUCTURE		
⋯ CONTOURS(FT)		



CHANGE: Update