AERODROME CHART - ICAO

ARP
56°22'51"N
085°12'28"E

ELEV
600'/183m

APRON	**118.800**
TOWER	**127.300**

TOMSK, RUSSIA

BOGASHEVO

PZ - 90.11 coordinates

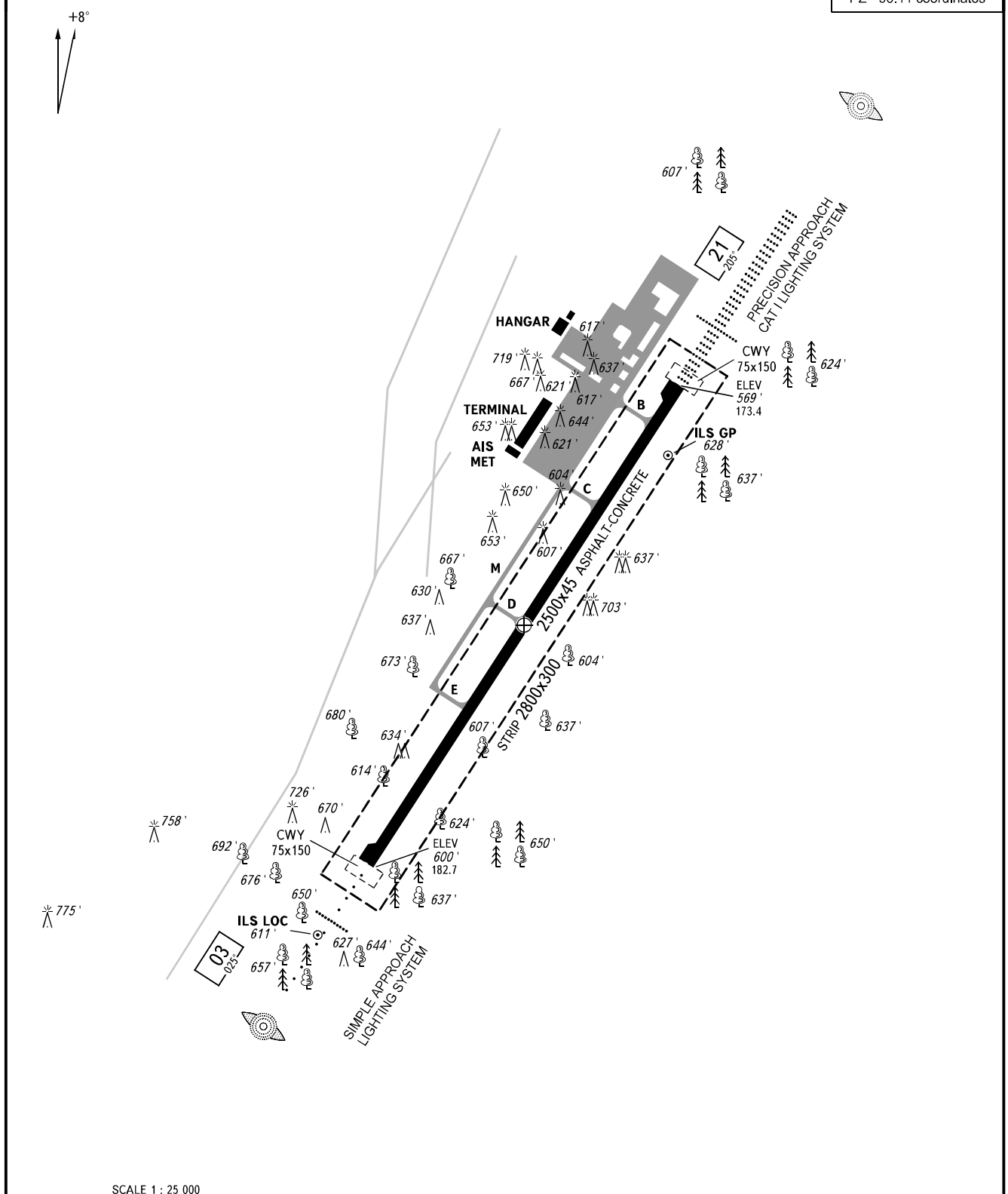

RWY	DIRECTION (TRUE)	THR	BEARING STRENGTH
03	033.36°	56°22'17"N 085°11'48"E	PCN 67 /R/B/X/T
21	213.38°	56°23'25"N 085°13'08"E	

ELEVATIONS IN ***FEET*** AND METRES
DIMENSIONS IN METRES
BEARINGS ARE MAGNETIC

CHANGE: New chart

TOMSK, RUSSIA

BOGASHEVO

MARKING AIDS RWY 03/21 AND EXIT TWY

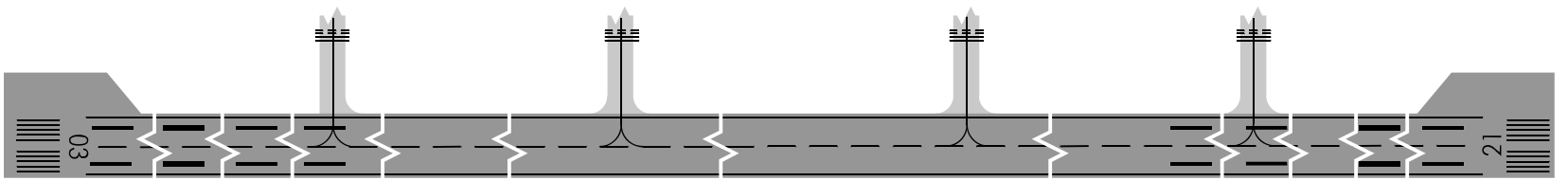

LIGHTING AIDS RWY 03/21 AND EXIT TWY

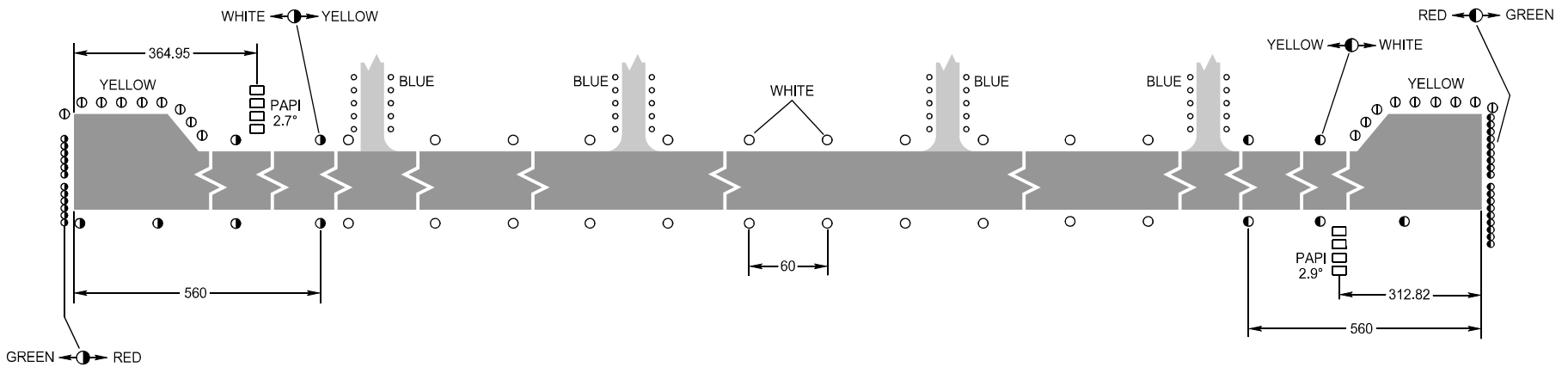

SCALE 1 : 5 000

m50 0 50 100 150m

DIMENSIONS IN METRES

CHANGE: New chart