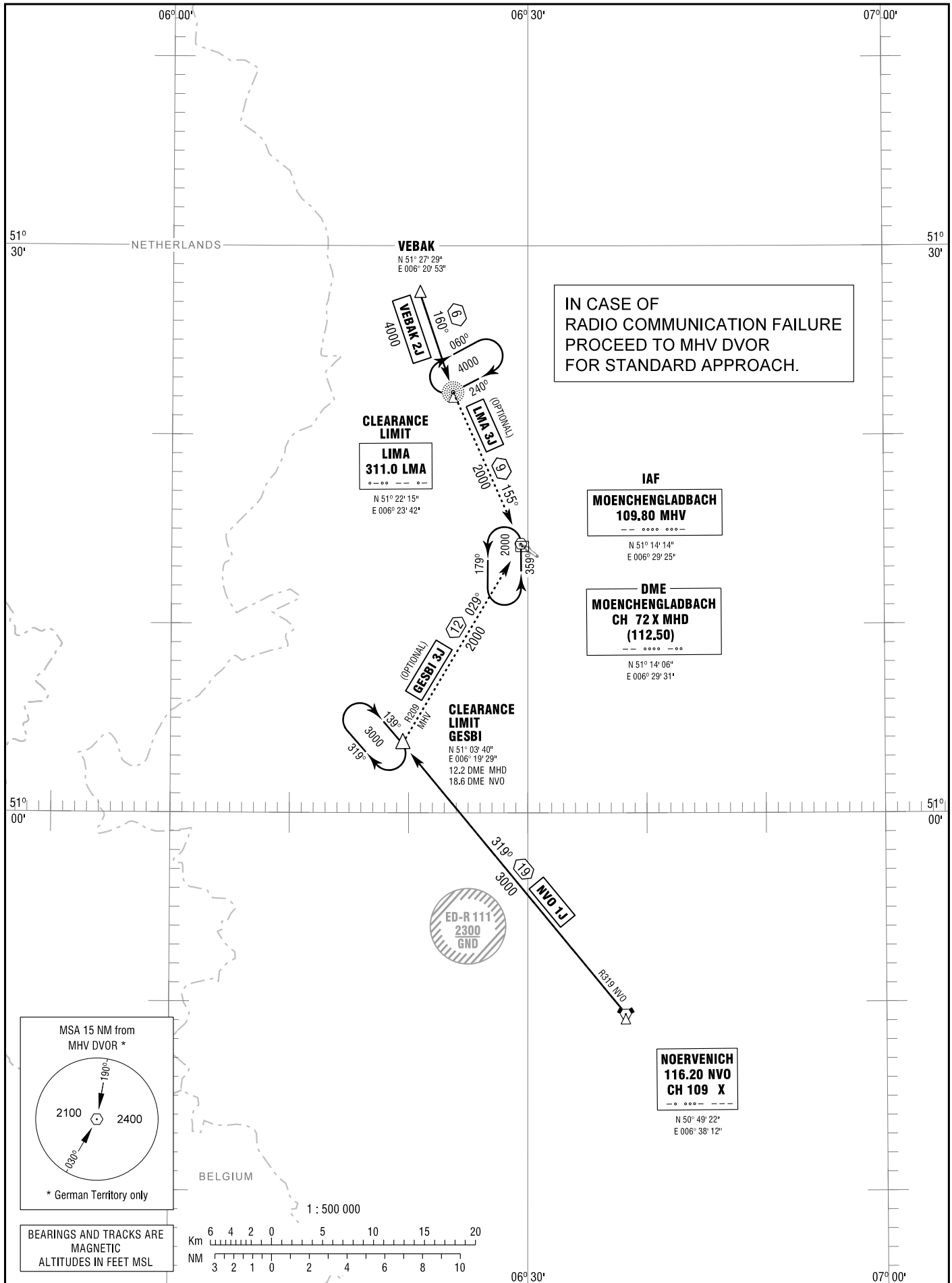


MOENCHENGLADBACH
RWY 13/31
GESBI 3J LMA 3J
NVO 1J VEBAK 2J

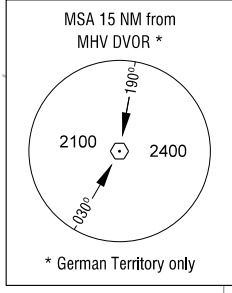
MOENCHENGLADBACH ATIS	109.800 (MHV)
MOENCHENGLADBACH TOWER	120.455
LANGEN RADAR	128.555
	121.355

TRANSITION
ALTITUDE 5000
VAR 1° E

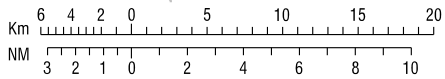
STANDARD ARRIVAL
CHART - INSTRUMENT
(STAR)



IN CASE OF
RADIO COMMUNICATION FAILURE
PROCEED TO MHV DVOR
FOR STANDARD APPROACH.



BEARINGS AND TRACKS ARE
MAGNETIC
ALTITUDES IN FEET MSL



Correction: MSA box.