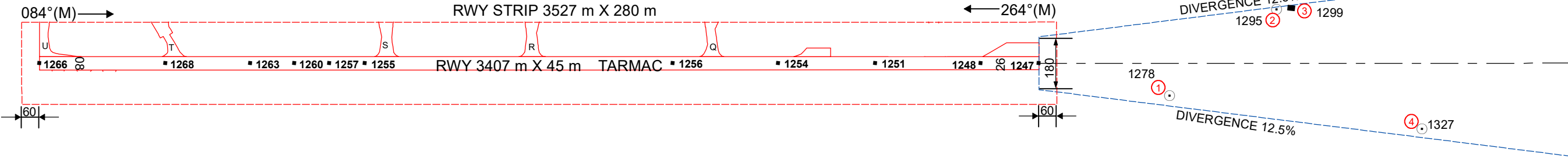



ELEVATIONS IN FEET
ALL OTHER DIMENSIONS IN METRES

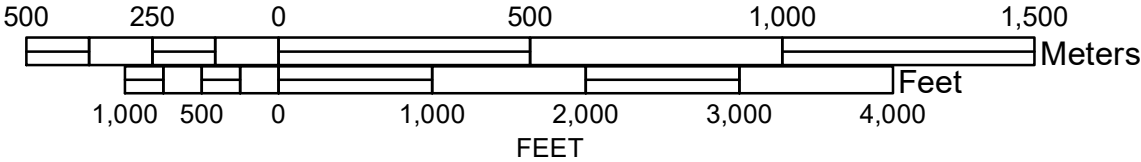
TYPE - A (OPERATING LIMITATIONS)

JAIPUR INTL. AIRPORT / RWY 08

MAGNETIC VARIATION 0° 23' E (2010)



HORIZONTAL SCALE 1 : 15000



LEGEND		
	PLAN	PROFILE
IDENTIFICATION NUMBER	①	
BUILDING OR LARGE STRUCTURE	■	
POLE, TOWER, SPIRE, ANTENNA ETC	⊙	
RWY ELEV. (SPOT)	■1266	

ORDER OF ACCURACY
HORIZONTAL : 3.0 m VERTICAL : 1.0 ft

Map Ref. : QA/TA RWY 08/JPR/IN/1/5
Date of Issue : 22.02.2024
Supersedes Date : 02.09.2022

- NOTES:
- The objects that have been shielded due to presence of other higher objects have not been shown in this chart.
 - Datum - All Elevations are EGM08.
 - Consult NOTAM for latest information.
 - Considering App.Lights as frangible are not taken in this chart
 - Periphery Road without traffic is no obstacle
 - RWY direction rounded to nearest degree.(Magnetic)
(In degree minute : RWY 08/26 = 083° 14'/263° 14')
(taken upto 2022)
 - All obstacles shown in this chart are based on Aeronautical Obstacle Survey of July, 2022
 - Chart Prepared Based on CAR S ection 9 AS & AT M S eries 'G', Part-I

SLNO	UUID	OBJECT
1	VIJP 4024	DVOR,LIGHTNING ARRESTER
2	VIJP 9769	DISH ANTENNA ON BUILDING
3	VIJP 9770	SINTEX TANK ON BLDG.
4	VIJP 7290	FLOOD MAST

AMENDMENT RECORD		
NO.	DATE	ENTERED BY