

AERODROME ARP
CHART - ICAO 56°44'35"N
060°48'11"E

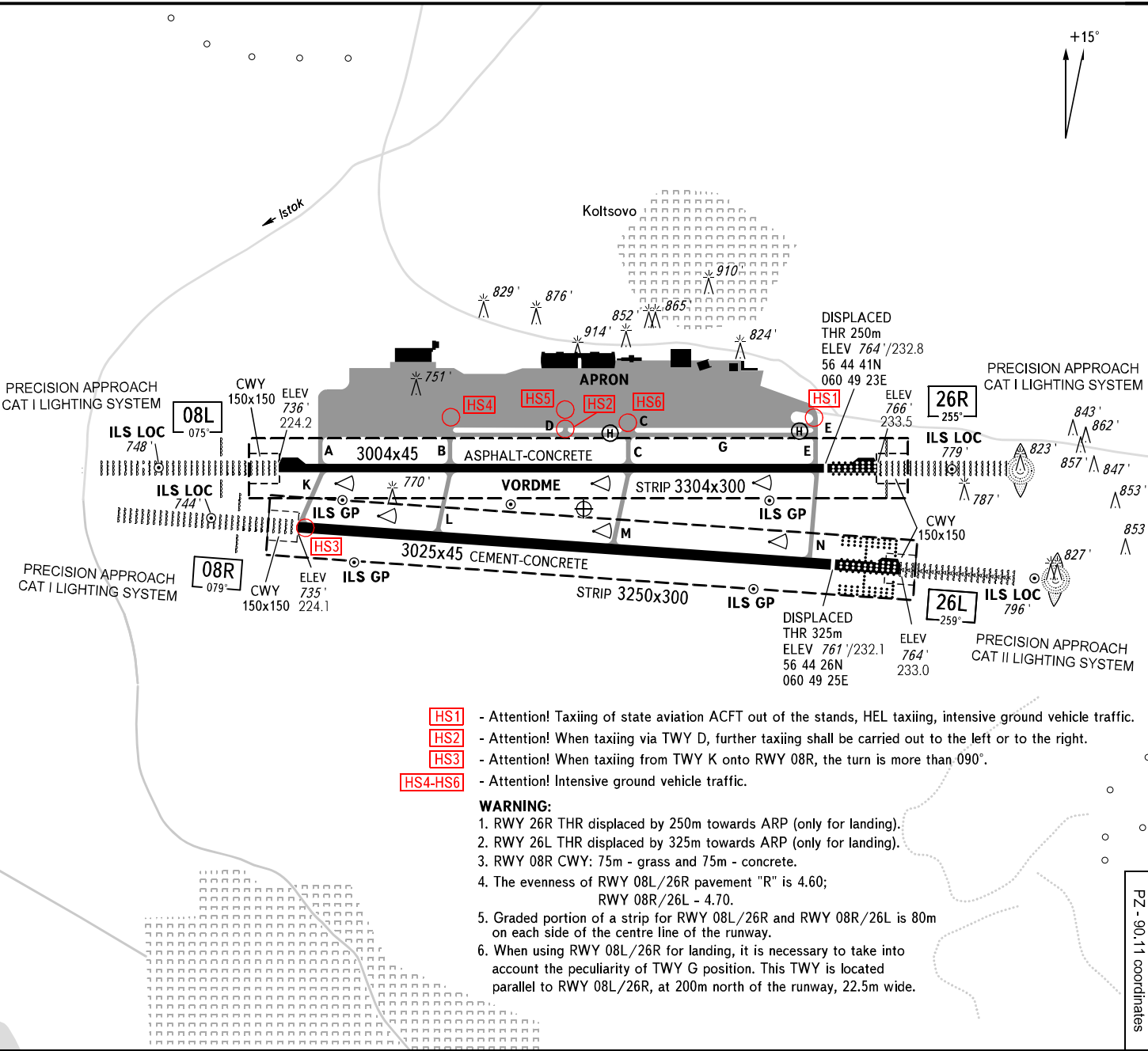
ELEV
766'
234m

KOLTSOVO START 124.300
KOLTSOVO GROUND 119.000

YEKATERINBURG, RUSSIA

KOLTSOVO

PZ - 90.11 coordinates



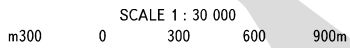
- HS1** - Attention! Taxiing of state aviation ACFT out of the stands, HEL taxiing, intensive ground vehicle traffic.
- HS2** - Attention! When taxiing via TWY D, further taxiing shall be carried out to the left or to the right.
- HS3** - Attention! When taxiing from TWY K onto RWY 08R, the turn is more than 090°.
- HS4-HS6** - Attention! Intensive ground vehicle traffic.

WARNING:

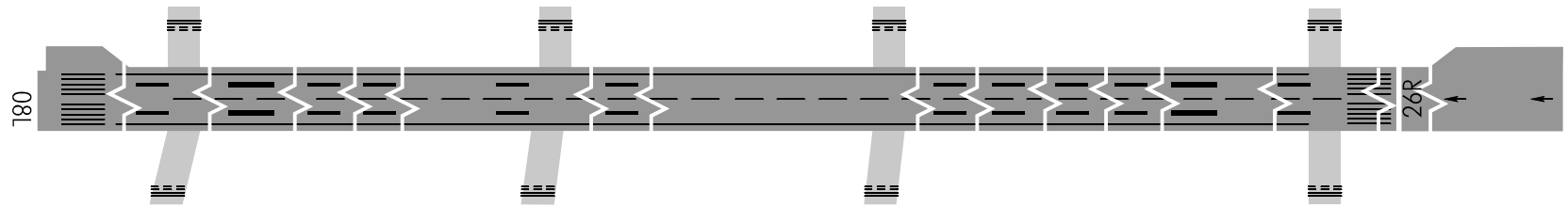
1. RWY 26R THR displaced by 250m towards ARP (only for landing).
2. RWY 26L THR displaced by 325m towards ARP (only for landing).
3. RWY 08R CWY: 75m - grass and 75m - concrete.
4. The evenness of RWY 08L/26R pavement "R" is 4.60;
RWY 08R/26L - 4.70.
5. Graded portion of a strip for RWY 08L/26R and RWY 08R/26L is 80m on each side of the centre line of the runway.
6. When using RWY 08L/26R for landing, it is necessary to take into account the peculiarity of TWY G position. This TWY is located parallel to RWY 08L/26R, at 200m north of the runway, 22.5m wide.

| RWY | DIRECTION (TRUE) | THR | BEARING STRENGTH |
|-----|------------------|---------------------------|---|
| 08L | 090.20° | 56°44'41"N 060°46'41"E | PCN 101/F/D/W/T * PCN 110/F/D/W/T ** |
| 26R | 270.24° | 56°44'41"N 060°49'38"E | |
| 08R | 094.13° | 56°44'32"N 060°46'47"E | PCN 52/R/B/W/T * PCN 57/R/B/W/T ** |
| 26L | 274.17° | 56°44'25"N 060°49'44"E | |

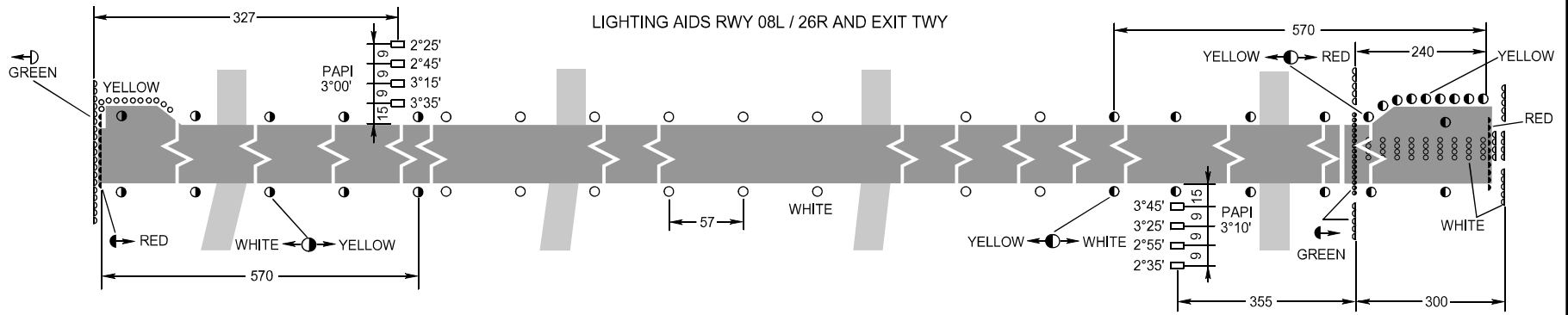
* from 01 April to 04 December
** from 05 December to 31 March
ELEVATIONS IN FEET AND METRES
DIMENSIONS IN METRES
BEARINGS ARE MAGNETIC



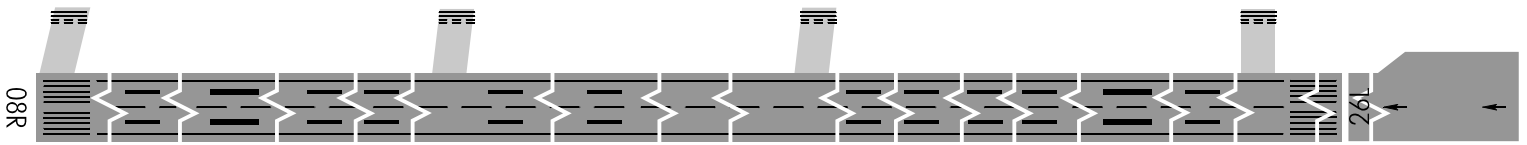
MARKING AIDS RWY 08L / 26R AND EXIT TWY



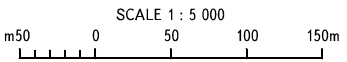
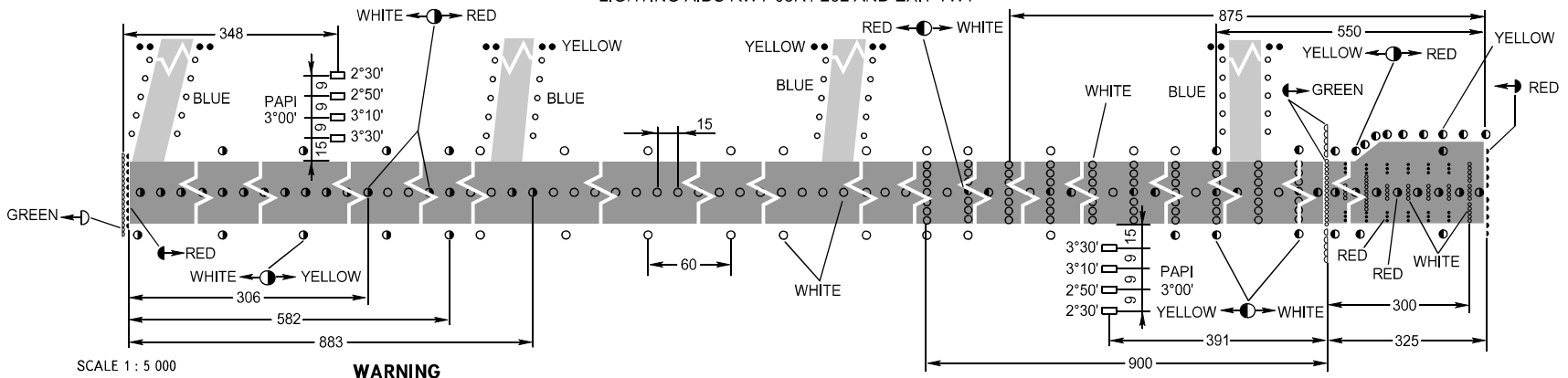
LIGHTING AIDS RWY 08L / 26R AND EXIT TWY



MARKING AIDS RWY 08R / 26L AND EXIT TWY



LIGHTING AIDS RWY 08R / 26L AND EXIT TWY



WARNING
It is prohibited for B747 ACFT to use RWY 08L/26R PAPI.

DIMENSIONS IN METRES