RNAV (RNP) Z RWY 35L
OKC WILL ROGERS INTL (OKC)

APP CRS	Rwy ldg	9800
356°	TDZE	1276
	Apt Elev	1296

ASR: For uncompensated Baro-VNAV systems, procedure NA below -12°C (11°F) or above 54°C (130°F). GPS required. Simultaneous approach authorized with Rwy 35R. Use of FD or AP providing RNAV track guidance required during simultaneous operations. For inop ALS, increase RNP 0.30 all Cats visibility to 1¼ SM.

MALSR

MISSED APPROACH: Climb to 2000 then climbing left turn to 3000 direct JESKE and hold.

D-ATIS	OKE CITY APP CON	ROGERS TOWER	GND CON	CLNC DEL
125.85	124.6 266.8	119.35 269.45	121.9 348.6	124.35

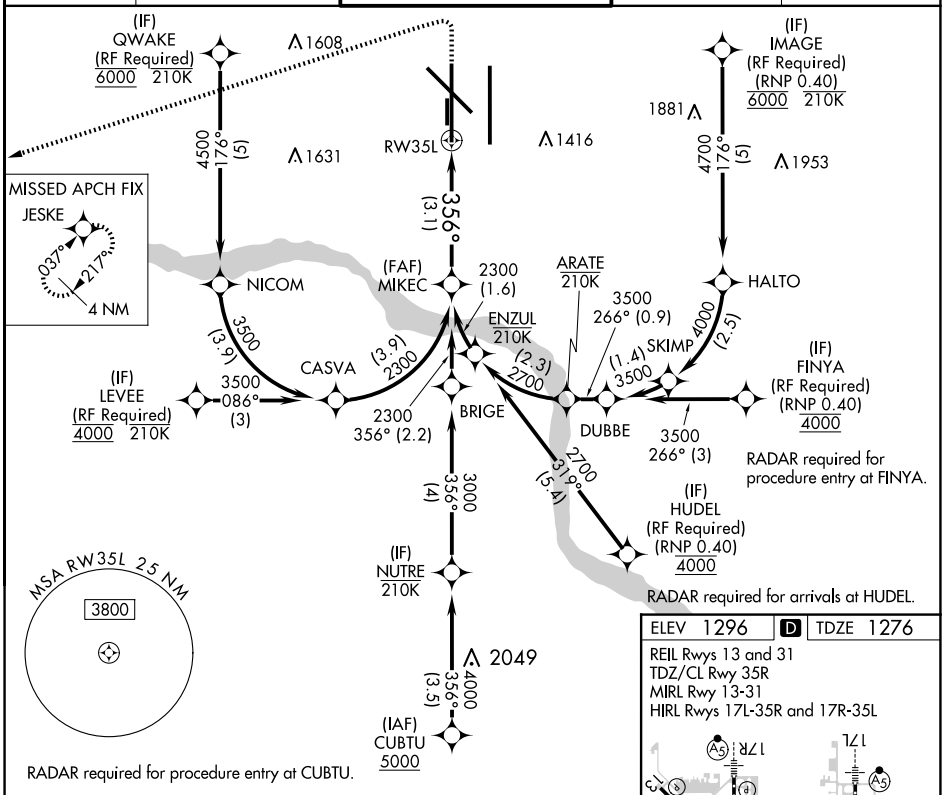

ELEV 1296	D	TDZE 1276

REIL Rwys 13 and 31
TDZ/CL Rwy 35R
MIRL Rwy 13-31
HIRL Rwys 17L-35R and 17R-35L

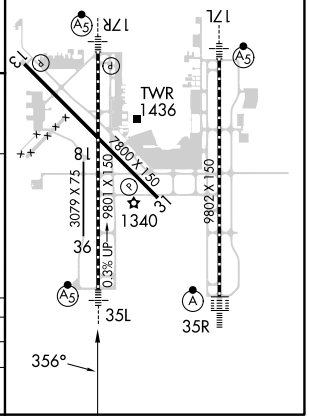

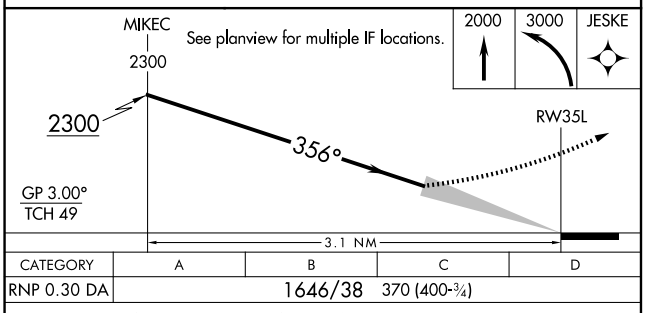

CATEGORY	A	B	C	D
RNP 0.30 DA	1646/38 370 (400-¾)			

AUTHORIZATION REQUIRED

SC-1, 20 MAR 2025 to 17 APR 2025