

AERODROME  
CHART - ICAO

ARP  
52°16'02"N  
104°23'41"E

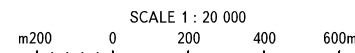
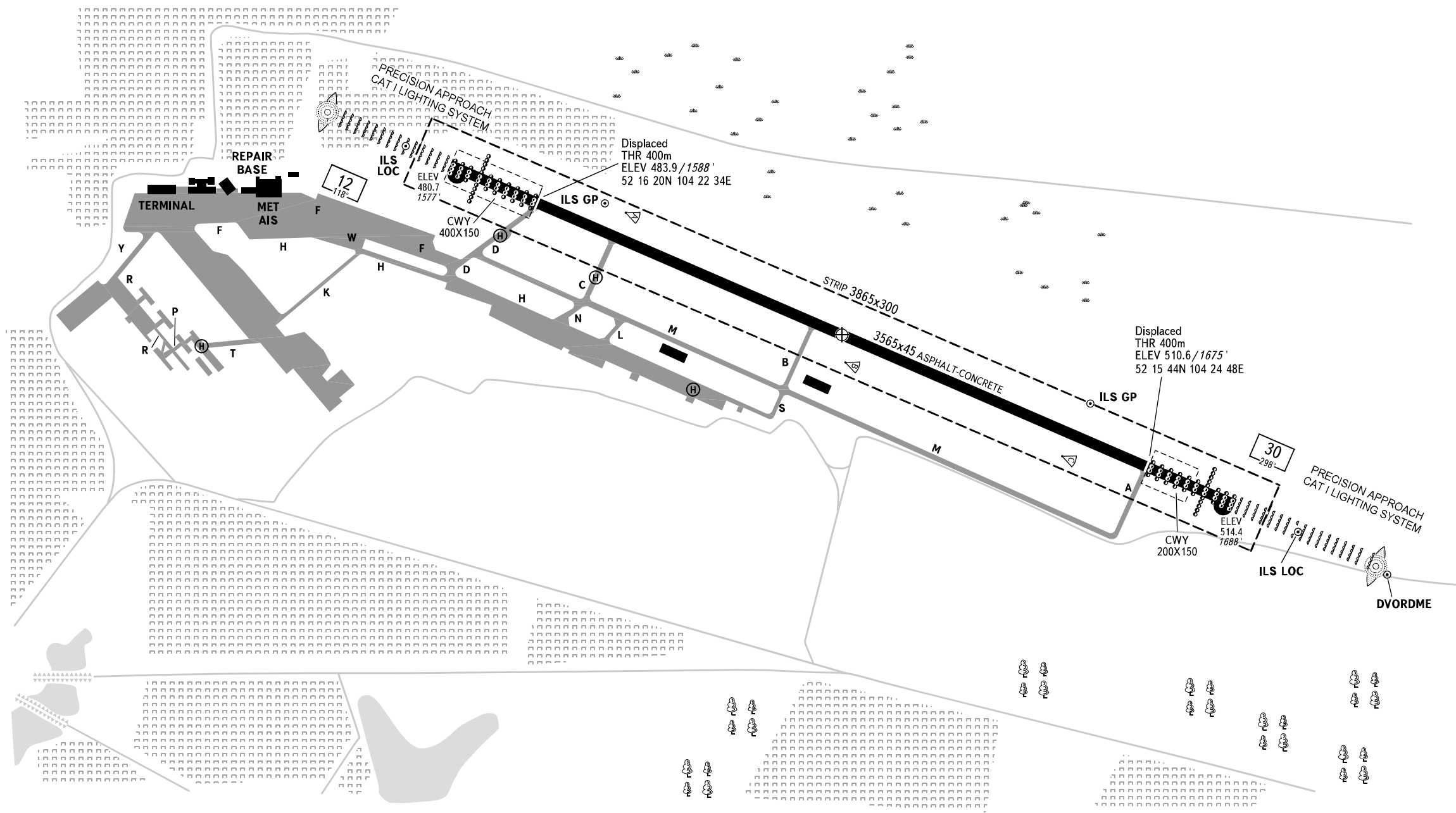
ELEV  
514m / 1688'

TOWER 118.100  
GROUND 121.700

IRKUTSK, RUSSIA

IRKUTSK

PZ - 90.11 coordinates



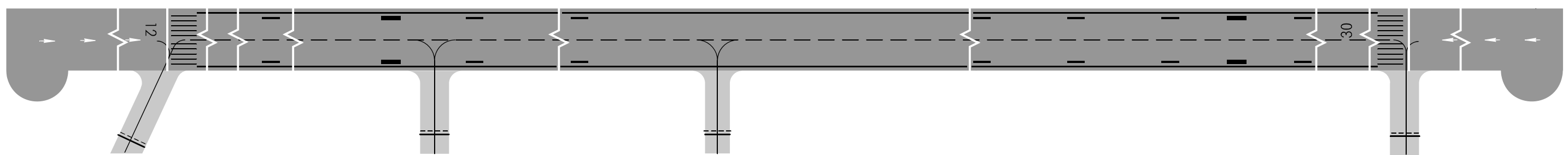
RWY	DIRECTION (TRUE)	THR	BEARING STRENGTH
12	113.43°	52°16'25"N 104°22'15"E	PCN 45 /R/A/W/T
30	293.47°	52°15'39"N 104°25'07"E	

ELEVATIONS AND  
DIMENSIONS IN METRES  
BEARINGS ARE MAGNETIC

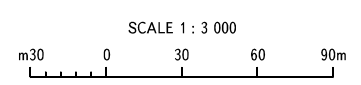
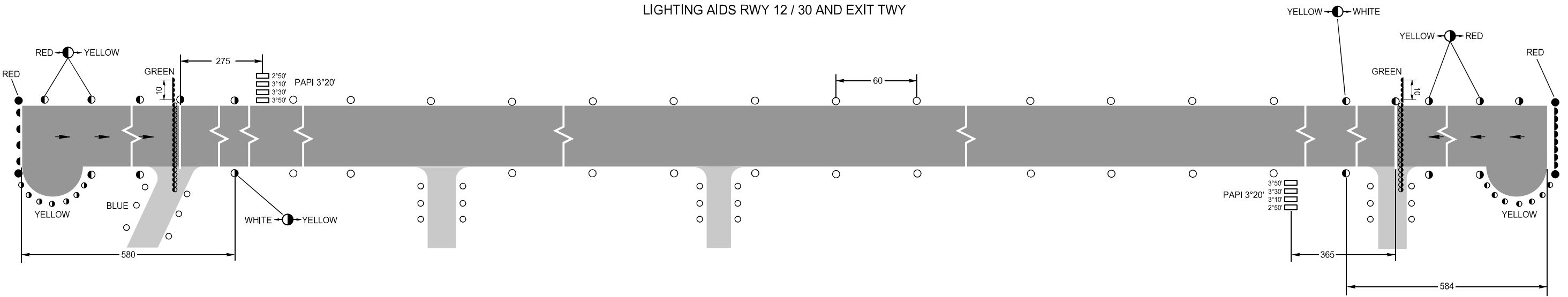
**WARNING:**  
1. RWY 12/30 thresholds are displaced by 400m towards ARP, AVBL only for landing.  
2. TORA is limited by RWY displaced thresholds.

CHANGE: VAR, MAG, BRG

MARKING AIDS RWY 12 / 30 AND EXIT TWY



LIGHTING AIDS RWY 12 / 30 AND EXIT TWY



DIMENSIONS IN METRES

CHANGE: NIL