INSTRUMENT APPROACH CHART – ICAO

AERODROME ELEV 46

APP	Roma Radar	118.800 (133.250)
TWR	Lamezia TWR	125.900 122.100
ATIS	Lamezia Terminal Information	119.930

LAMEZIA Terme LICA
VOR Y RWY 28

DOC. 8168 – ED.6 2014 AMDT 8
CHANGE: MOCA UPDATED

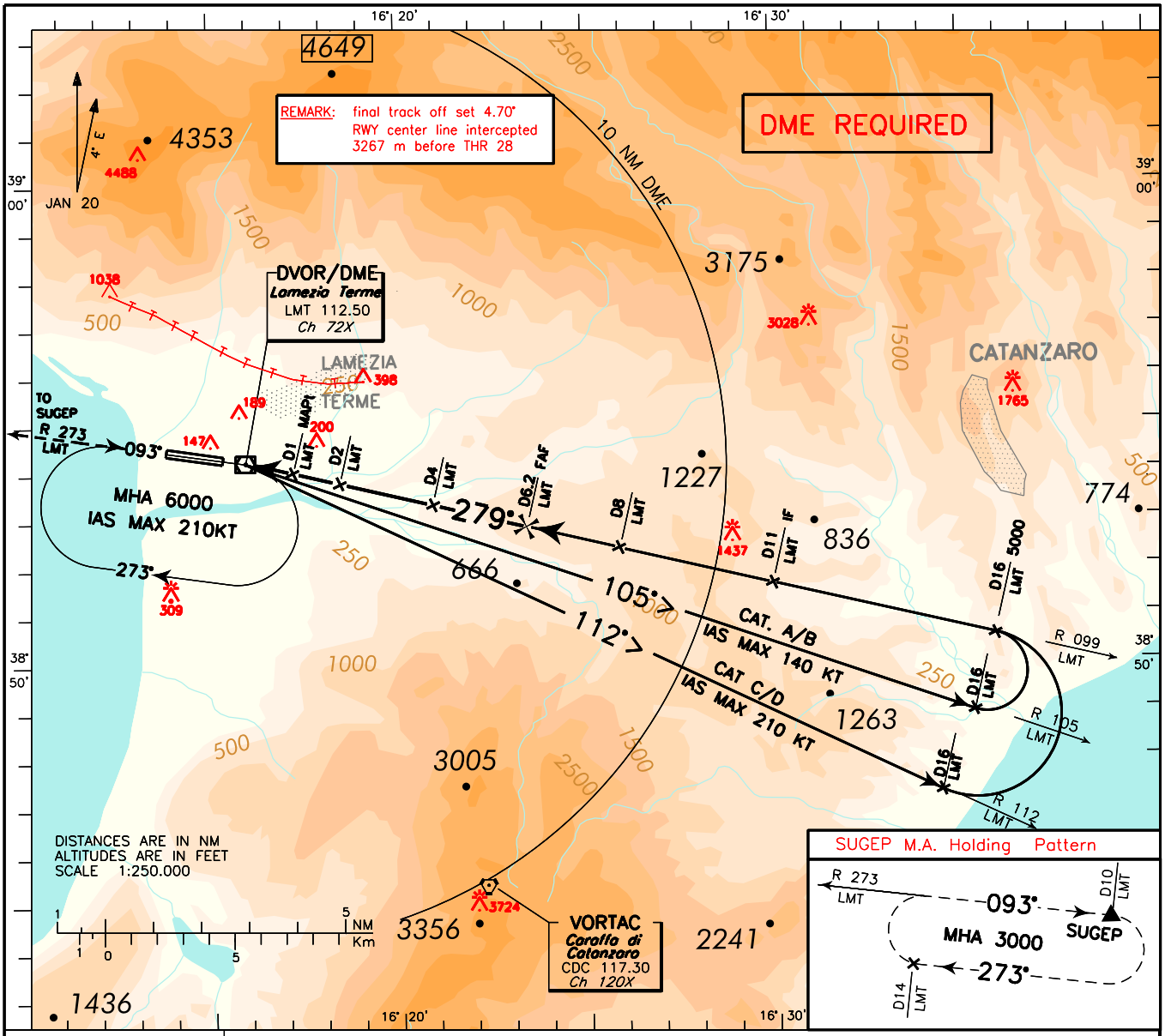

TRANSITION ALT 6000

MISSED APPROACH: At 1 NM LMT DME proceed on TR 273° (RDL 273 LMT VOR) to SUGEP climbing to 3000 ft.

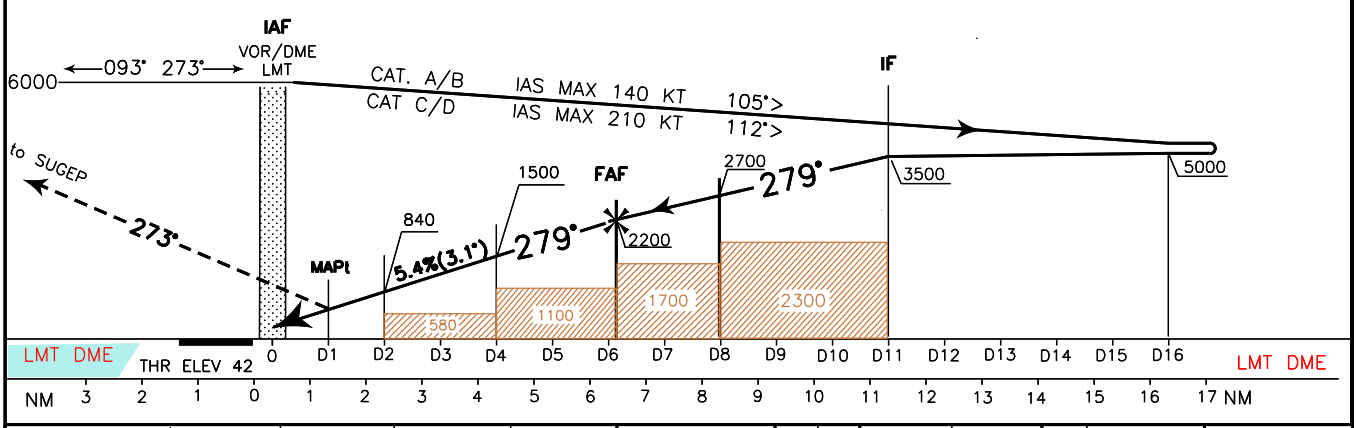

OCA (OCH)		A	B	C	D
STRAIGHT IN APPROACH	VOR	700 (654)			
(1) CIRCLING		1000 (954)	1100 (1054)	1650(1604)	2520(2474)

(1) CIRCLING SECTOR

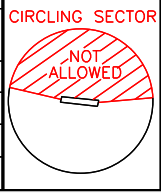

FT PER MIN	GS	FAF–MAPt 5.2 NM	MAPt–THR 1.30 NM	LMT DME	ALT (HGT)
875	160	2 : 00	0 : 30	6	2140 (2098)
766	140	2 : 20	0 : 33	5	1815 (1773)
656	120	2 : 36	0 : 39	4	1500 (1458)
547	100	3 : 06	0 : 48	3	1165 (1123)
437	80	3 : 54	0 : 58	2	840 (798)
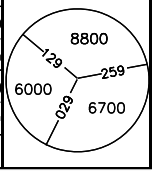
MNM SECT ALT
LMT VOR DME