INSTRUMENT APPROACH CHART – ICAO

AERODROME ELEV 48

APP	Pescara APP	120.050
TWR	Pescara TWR	118.450

PESCARA (LIBP)
ILS or LOC Z RWY22

DOC. 8168 – ED.6 2014 – AMDT. 8

CHANGE: REPRINTING

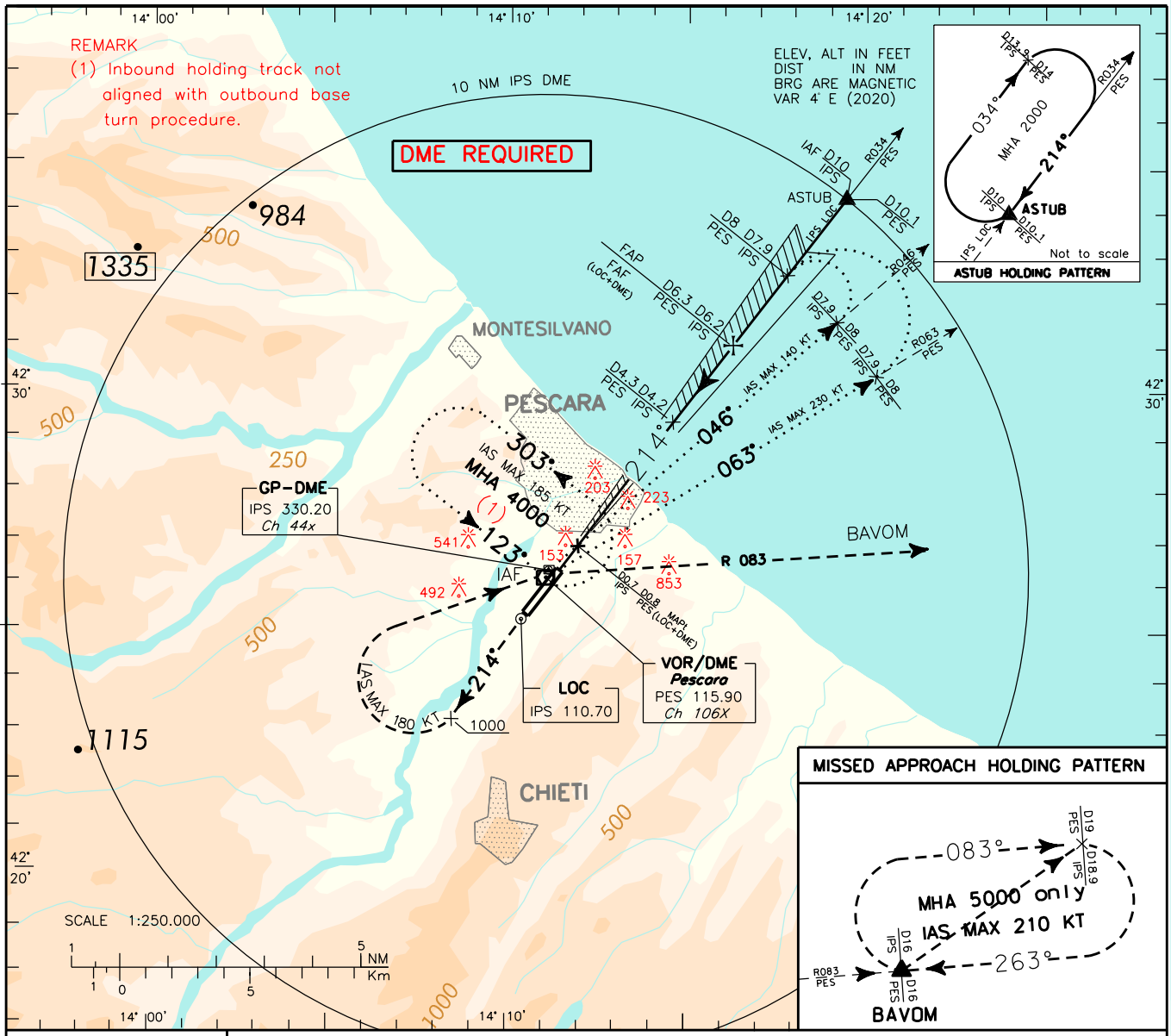

TRANSITION ALT 6000

MISSED APPROACH: Proceed on TR 214° and climb to 5000 ft. Passing 1000 ft, not before 3.1 NM after IPS DME (or 3.0 NM after PES DME) turn right (IAS MAX 180Kt) to PES VOR to leave on RDL 083 bound to BAVOM. First M.A. right turn restricted to 180 KT IAS MAX.

RDH	17.50 M
GP	3°
LOC+DME	5.2%

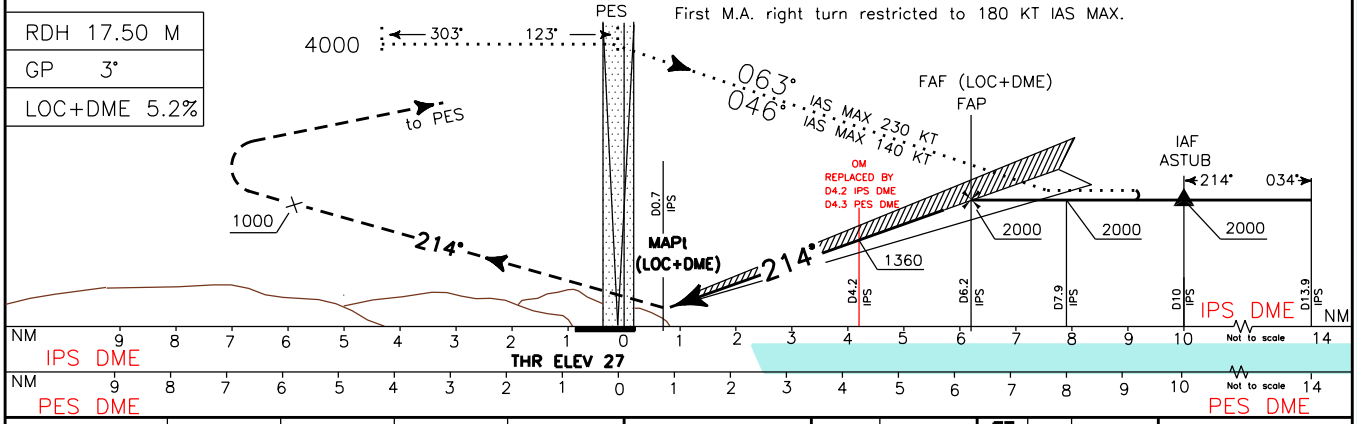

OCA (OCH)		A	B	C	D
STRAIGHT IN APPROACH	ILS	245 (218)	253 (226)	261 (234)	272 (245)
	LOC+DME	500 (473)			
CIRCLING		1100 (1052)		1200 (1152)	1300 (1252)

CIRCLING SECTOR



IPS DIST	ALT(HGT)	FT PER MIN	GS	FAF–D0.7 5.5 NM
5DME	1620(1593)	425	80	4 : 08
4DME	1300(1237)	530	100	3 : 18
3DME	980(953)	635	120	2 : 45
2DME	660(633)	745	140	2 : 21
1DME	340(313)	850	160	2 : 04
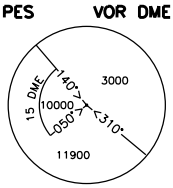
MNM SECT ALT