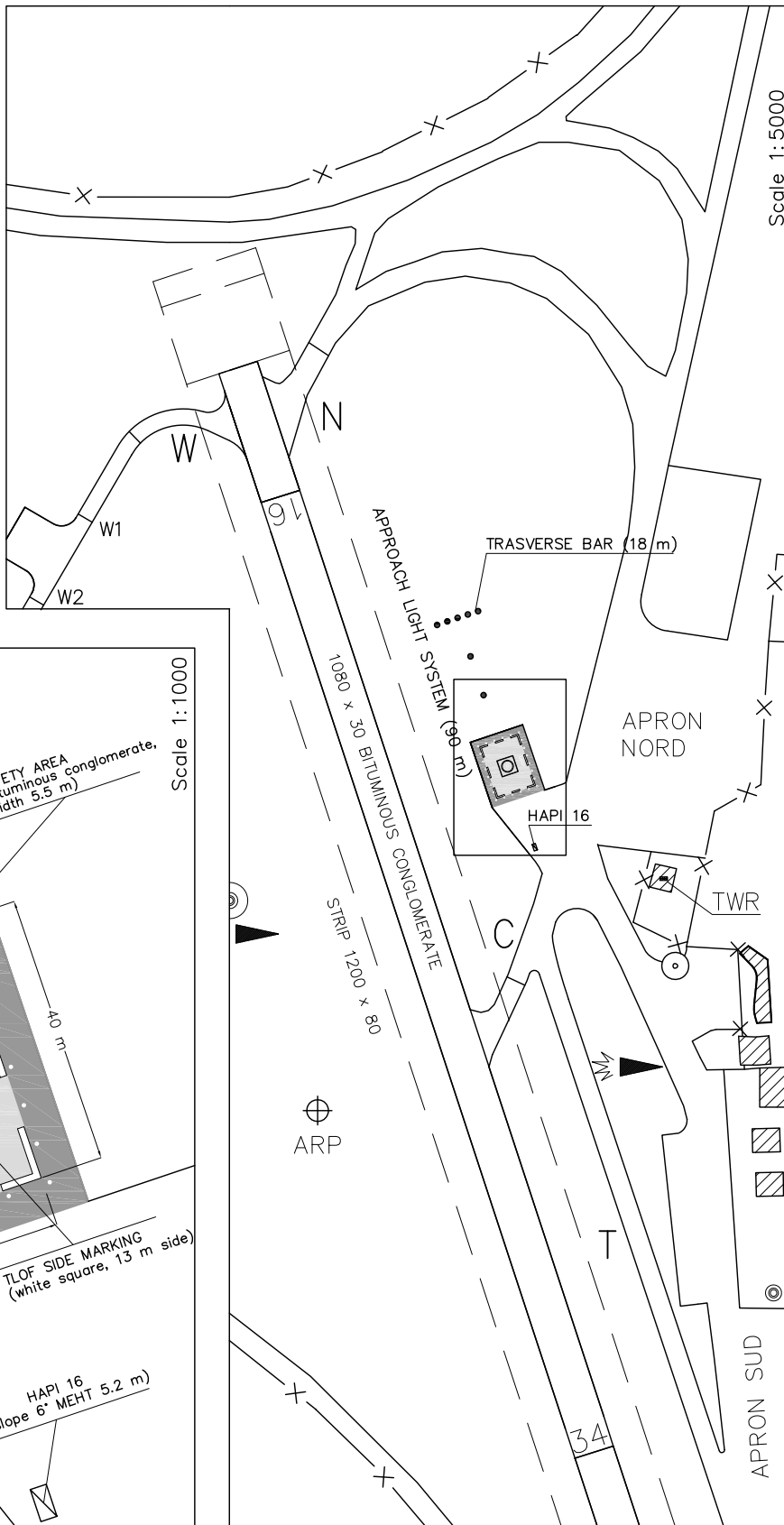
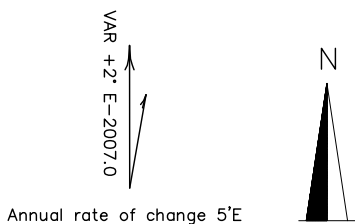


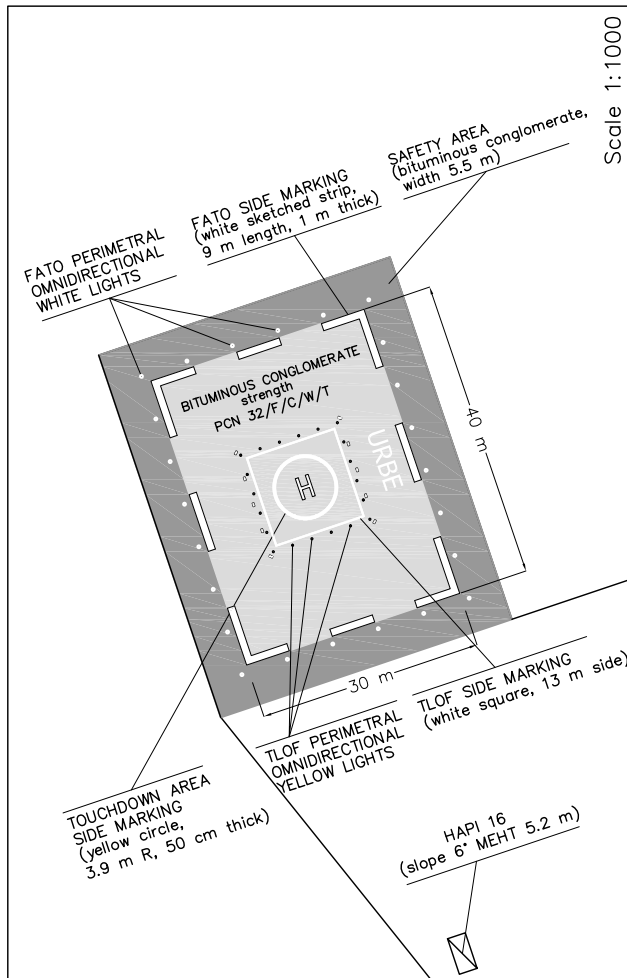
AERODROME CHART ICAO – HELICOPTER LANDING AREA

Bearings are magnetic Distances in metres Elevation in ft AMSL Coordinates WGS84	TWR 123.800	AD ELEV 55	ROMA / URBE	
		APRON ELEV 56		

HELICOPTER LANDING AREA	
Bearing	16-34
Coordinates	N 41°57'15.74" E 012°30'9.21"
Elevation	56
Bearing Strength	PCN 32/F/C/W/T



CHANGE: new TWY 'W'



Data provided by ENAC