

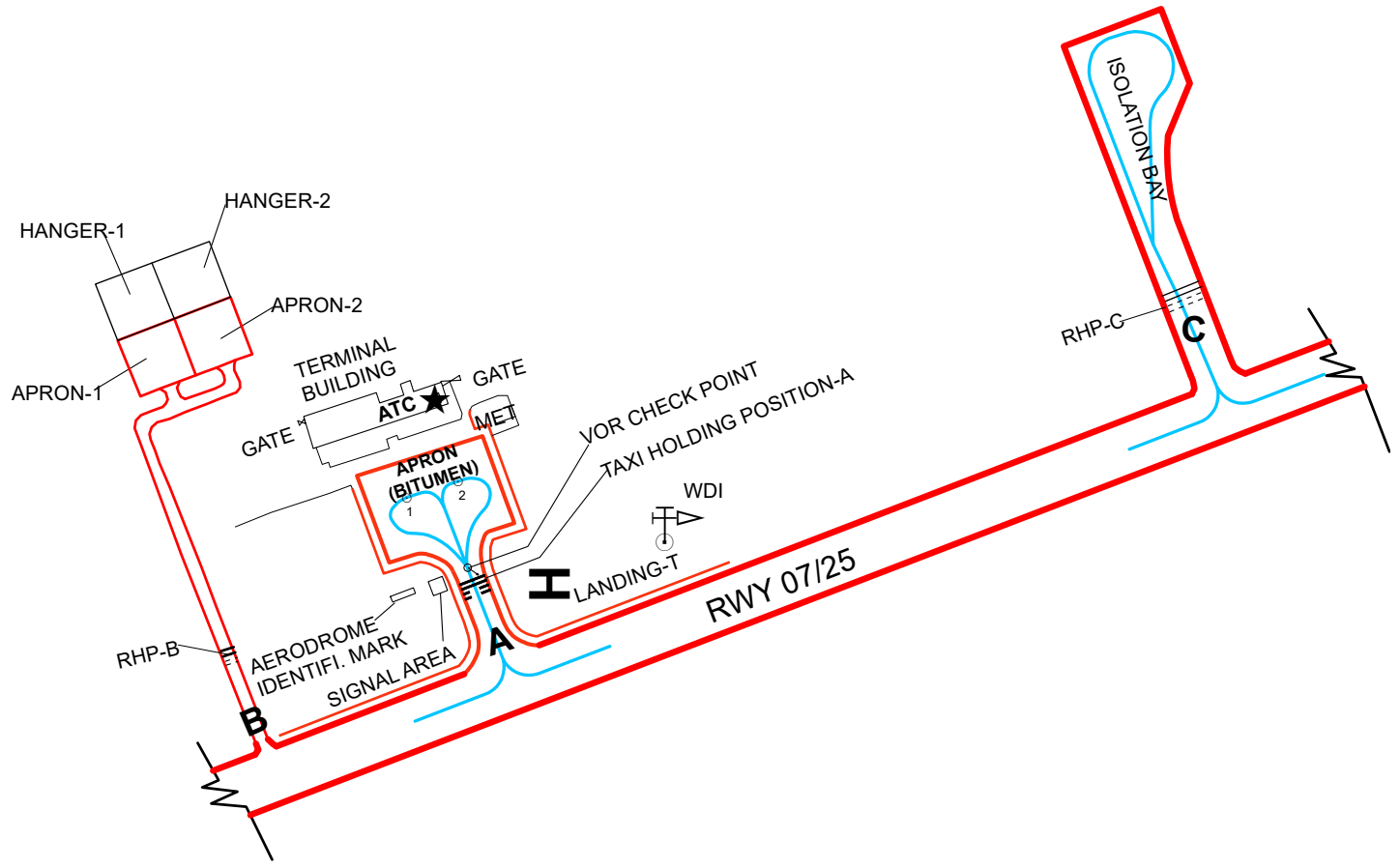
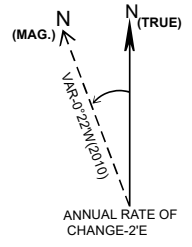
**AIRCRAFT PARKING/
DOCKING CHART**

APRON ELEV. 28ft.

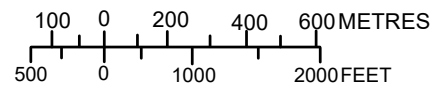
TWR MAIN 120.800
BACKUP 118.150

BHAVNAGAR AIRPORT

- * DATUM:- HORIZONTAL WGS-84
VERTICAL EGM-08
- * DIMENSIONS IN FEET
- * BEARINGS ARE MAGNETIC
- * ELEVATIONS IN FEET & EGM-08



SCALE



NOTE:- AERONAUTICAL GROUND LIGHTS ARE NOT SHOWN IN THIS CHART

LEGEND	
VOR CHECK POINT	
AIRCRAFT STAND-2	
TAXI HOLDING POSITION	

TAXIWAY DETAILS		
TAXIWAY	PCN	WIDTH
A	54/F/C/W/T	23M.
B	15/R/B/W/T	10.5M.
C	66/R/C/W/T	18M.

DETAIL OF AIRCRAFT STAND					
STAND NO.	WGS CO-ORDINATE FOR AIRCRAFT STAND	ELEV.	SUITABILITY	PCN	STATUS
1	21°45'11.396"N 072°11'01.411"E	28 ft.	B737	58/F/C/W/T	POWER IN/POWER OUT
2	21°45'11.849"N 072°11'02.857"E	28 ft.	UPTO AT72	58/F/C/W/T	POWER IN/POWER OUT