APP CRS	Rwy ldg	10000
036°	TDZE	1189
	Apt Elev	1189

RNAV (RNP) Z RWY 4
GRANT COUNTY INTL (MWH)

RNP AR APCH-GPS.

For uncompensated Baro-VNAV systems, procedure NA below -15°C or above 54°C.

MISSED APPROACH: Climb to 4000 on track 036° to YELUG and track 360° to WIPES and hold.

ATIS	GRANT COUNTY APP CON ★	GRANT COUNTY TOWER ★	GND CON	UNICOM
119.05	126.4 379.95	118.25 (CTAF) L 257.8 (EAST) 128.0 257.8 (WEST)	121.9	122.95

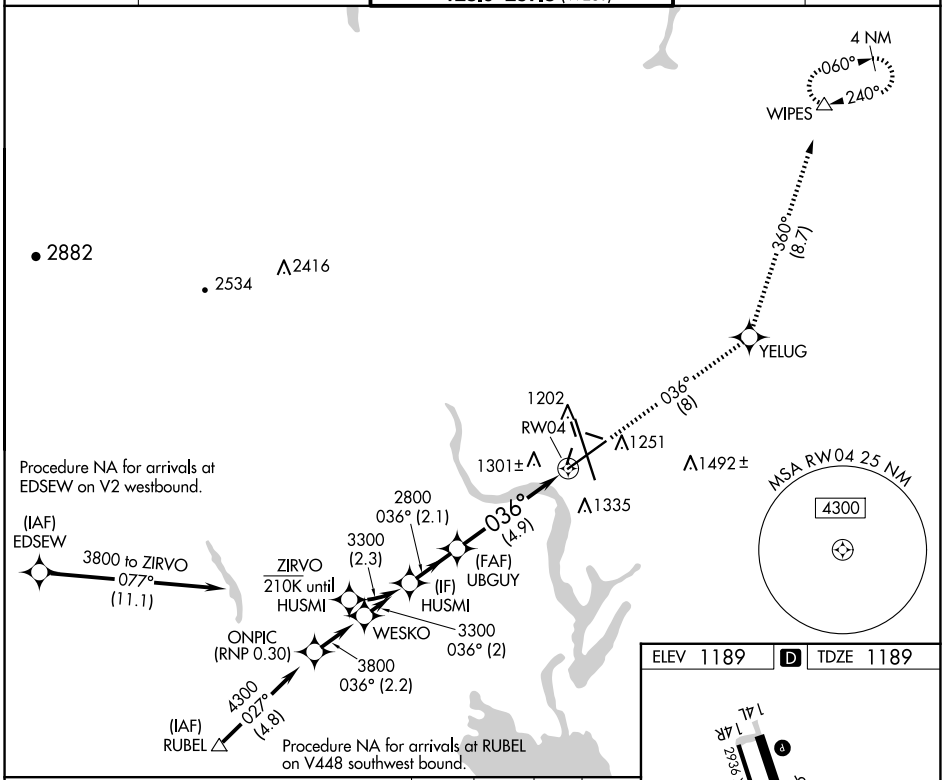

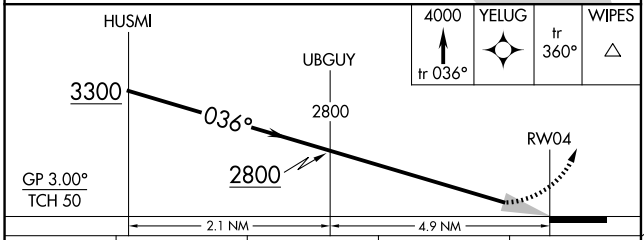

CATEGORY	A	B	C	D
RNP 0.10 DA	1549-1 360 (400-1)			
RNP 0.30 DA	1644-1⅜ 455 (500-1⅜)			

AUTHORIZATION REQUIRED

ELEV 1189 D TDZE 1189

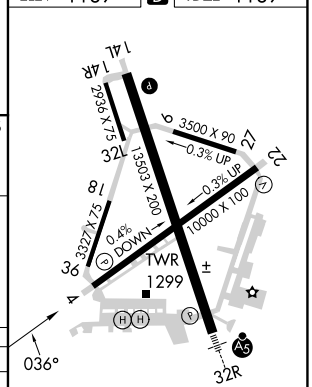

REIL Rwy 4 L
REIL Rwys 14L and 22
HIRL Rwy 14L-32R
MIRL Rwys 4-22 and 18-36

NW-1, 20 MAR 2025 to 17 APR 2025