VOR/DME GRK 111.8 Chan 55	APP CRS 333°	Rwy ldg 9803 TDZE N/A Apt Elev 1015

COPTER VOR RWY 33

ROBERT GRAY AAF (GRK)

NA
ASR/PAR

MALSR

MISSED APPROACH: Climbing right turn to 3000 direct GRK VOR/DME and hold.

ATIS	GRAY APP CON	GRAY TOWER	GND CON	CLNC DEL
124.9	120.075 323.15	120.75 (CTAF) 285.5	121.8 279.5	126.2 251.1

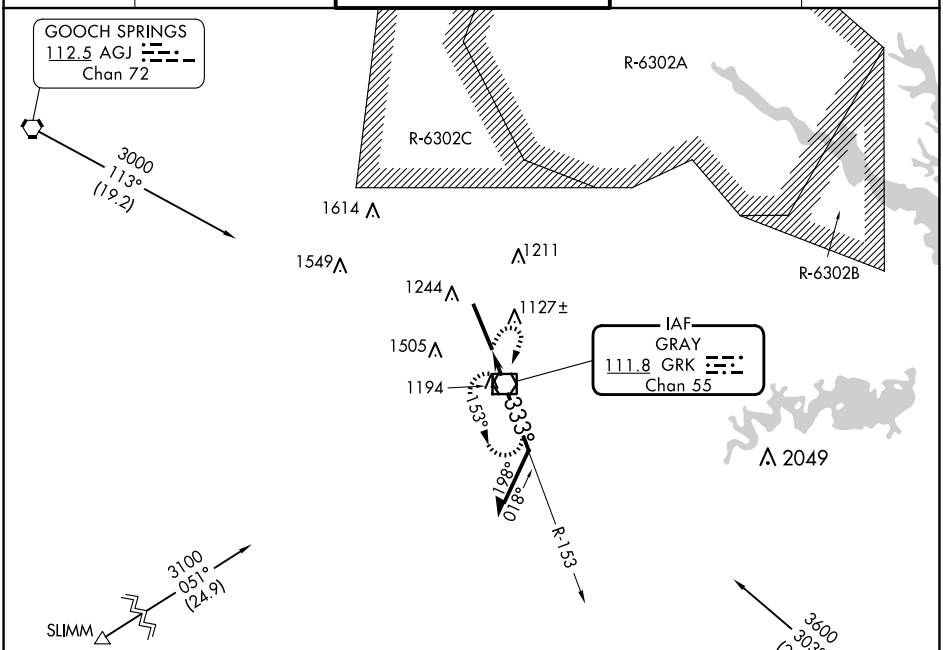

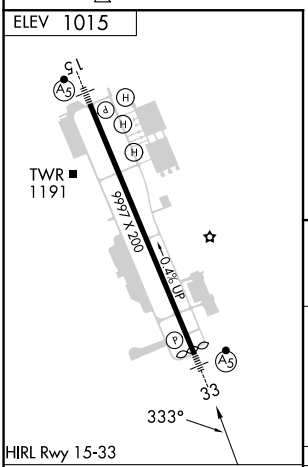

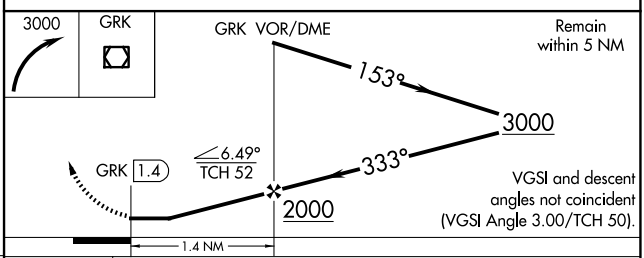

FAF to MAP 1.4 NM					
Knots	45	60	75	90	105
Min:Sec	1:52	1:24	1:07	0:56	0:48

CATEGORY	COPTER
H-33	1460-¼ 465 (500-¼)

SC-3, 20 MAR 2025 to 17 APR 2025