PENSACOLA, FLORIDA

HI-TACAN Z RWY 25R

TACAN NPA Chan 119	APCH CRS 260°	Rwy ldg 8001 TDZE 21 Arpt Elev 28	[USN]	PENSACOLA NAS (FORREST SHERMAN FLD) (KNPA)

RADAR required

MISSED APPROACH: Climbing left turn to 1500 via NPA TACAN R-209 to FCTRY and hold.

ATIS	PENSACOLA APP CON	SHERMAN TOWER	GND CON	CLNC DEL	ASR/PAR
124.35 266.8	120.65 270.8	120.7 340.2	121.7 336.4	134.1 268.7	

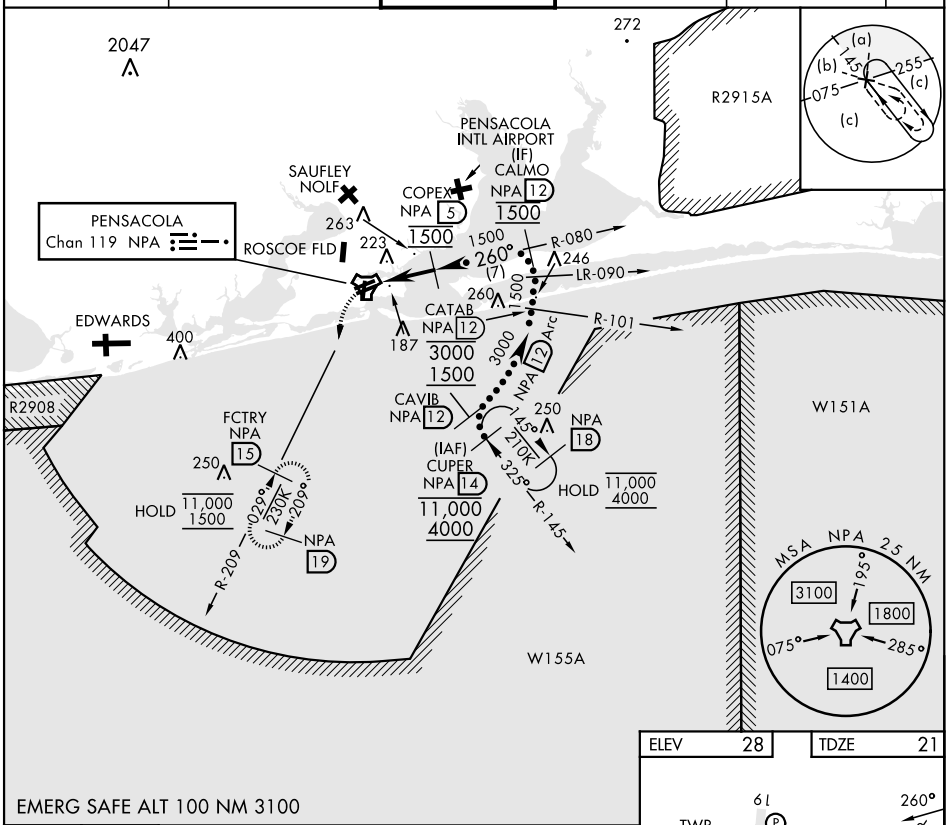

EMERG SAFE ALT 100 NM 3100

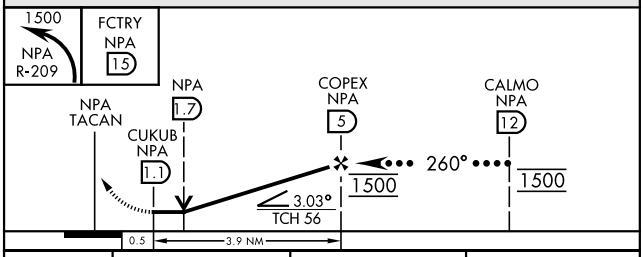

ELEV 28	TDZE 21

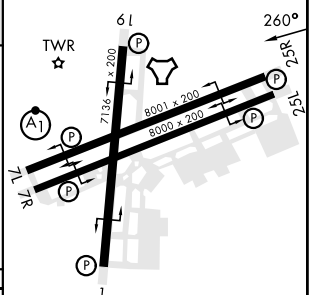

CATEGORY	C	D	E
S-25R	440-1⅛ 419 (500-1⅛)		
C CIRCLING	540-1½ 512 (600-1½)	580-2 552 (600-2)	

HIRL all Rwys
REIL all Rwys

SE-3, 20 MAR 2025 to 17 APR 2025