CORPUS CHRISTI, TEXAS

HI-TACAN X RWY 13R

TACAN NGP Chan 87	APCH CRS 147°	Rwy ldg 8001 TDZE 13 Arpt Elev 18	[USN]	CORPUS CHRISTI NAS (TRUAX FLD) (KNGP)

* When ALS inop, increase vis to 1⅛ miles.

SALSF

MISSED APPROACH: Climb to 1600 direct NGP TACAN and turn left to intercept R-041 to RYNOL and hold.

ATIS ★	APP CON	NAVY CORPUS TOWER ★	GND CON	CLNC DEL	ASR/PAR
127.9 290.9	120.9 348.725	134.85 L 340.2	118.7 257.85	314.3	

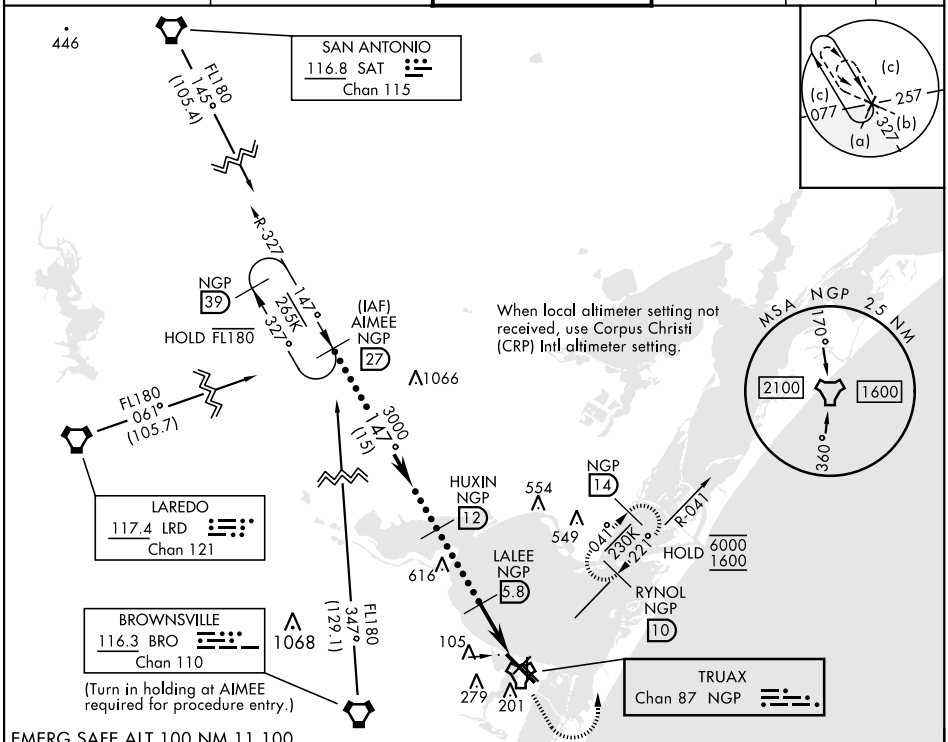

EMERG SAFE ALT 100 NM 11,100

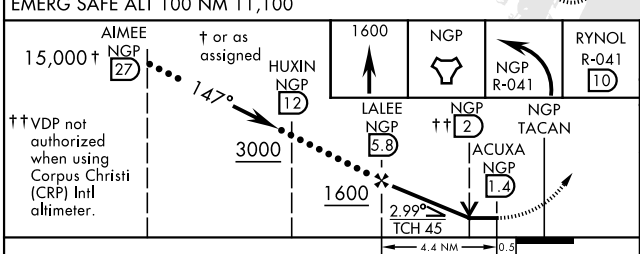

††VDP not authorized when using Corpus Christi (CRP) Intl altimeter.

ELEV 18	TDZE 13

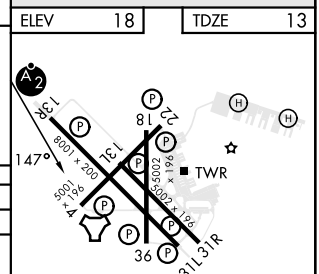

CATEGORY	C	D	E
S-13R*	400-⅞ 387 (400-⅞)		
C CIRCLING	520-1½ 502 (600-1½)	580-2 562 (600-2)	
CORPUS CHRISTI (CRP) INTL ALTIMETER SETTING			
S-13R *	420-1 407 (500-1)		
C CIRCLING	540-1½ 522 (600-1½)	620-2 602 (700-2)	620-2¼ 602 (700-2¼)

HIRL Rwy 4-22, 13R-31L L
HIRL Rwy 13L-31R, 18-36
REIL Rwy 4-22, 13L-31R, 18-36, 31L