

AERODROME OBSTACLE CHART-ICAO

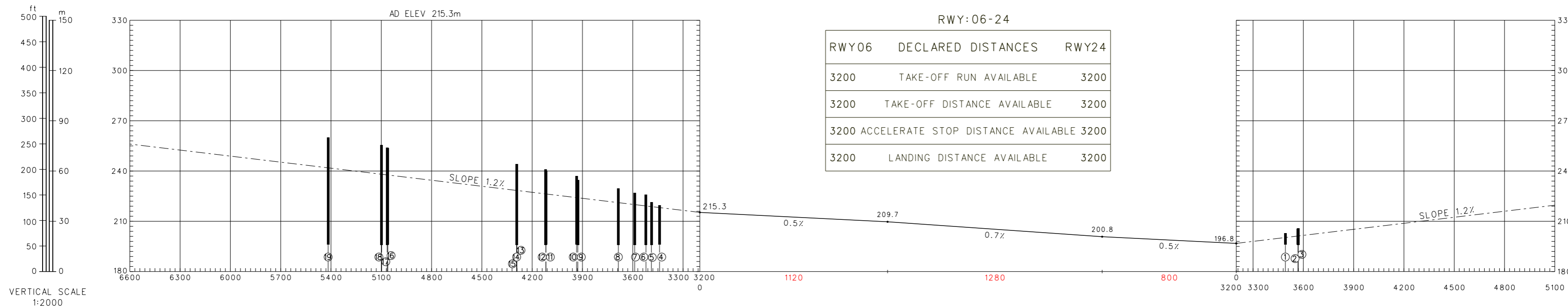
ZYCC CHANGCHUN/Longjia

TYPE A(OPERATING LIMITATIONS)

RWY 06/24


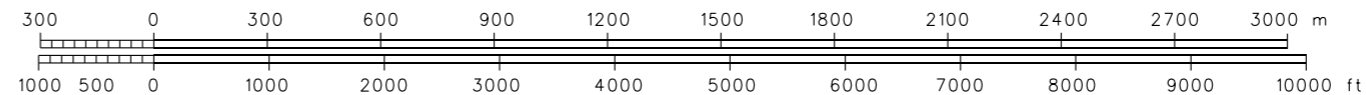
DIMENSIONS AND ELEVATIONS IN METERS BEARINGS ARE MAGNETIC

MAGNETIC VARIATION 9° W



VERTICAL SCALE
1:2000

1:20000
HORIZONTAL SCALE



LEGEND	
①	OBST NR
○	POLE
♣	TREE

AMENDMENT RECORD		
NR	DATE	ENTERED BY

Changes: RWY slope.