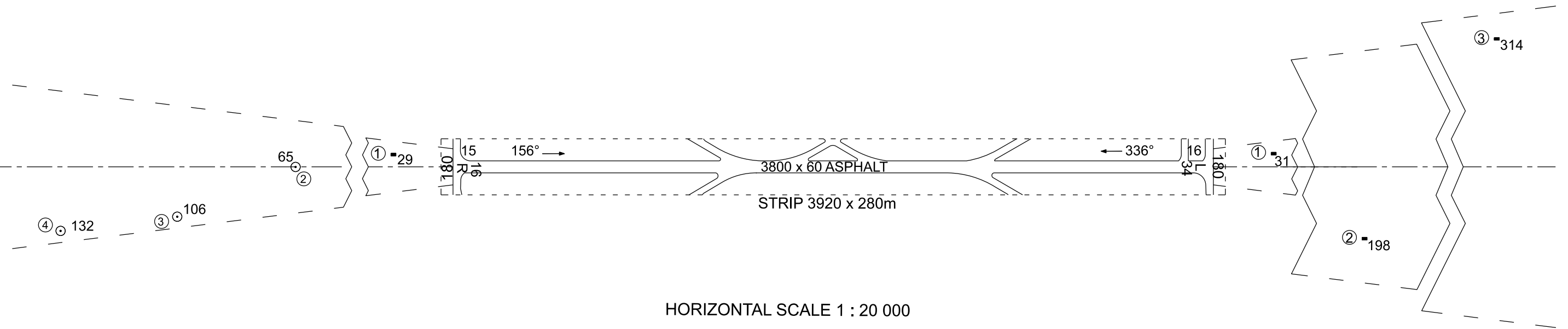
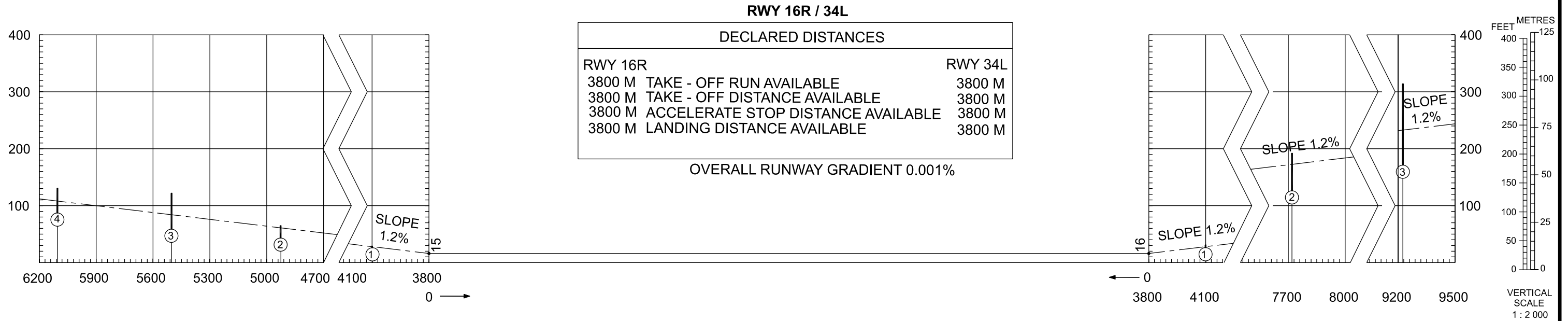


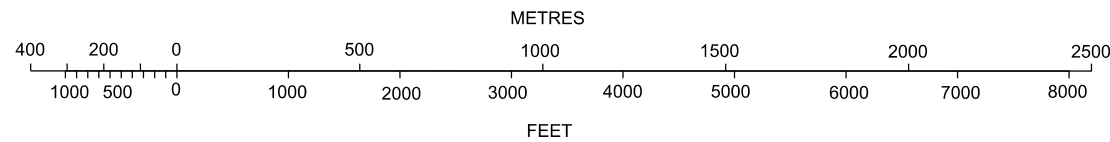
AERODROME OBSTACLE CHART — ICAO
TYPE A (OPERATING LIMITATIONS)

JEDDAH / King Abdulaziz INTERNATIONAL
RWY 16R/34L

DIMENSIONS IN METRES
ELEVATIONS IN FEET
MAGNETIC VARIATION 4° E -2025



HORIZONTAL SCALE 1 : 20 000



ORDER OF ACCURACY

HORIZONTAL: 3 m
VERTICAL: 1ft

Based on survey dated JULY 2023

AMENDMENT RECORD		
NO.	DATE	ENTERED BY
01	26/06/2014	UATS
02	27/03/2023	
03	14/10/2024	

CHANGE: THR ELEV RWY 16R updated.

LEGEND	
IDENTIFICATION NUMBER	①
POLE, TOWER, SPIRE, ANTENNA, ETC.	⊙
BUILDING OR LARGE STRUCTURE	■