# VOR-A

## LAKE CHARLES RGNL (LCH)

| VORTAC LCH 113.4 Chan 81 | APP CRS 249° | Rwy ldg N/A<br>TDZE N/A<br>Apt Elev 15 |
|---|---|---|

T ASR

MISSED APPROACH: Climb to 1700 then climbing right turn to 3000 direct LCH VORTAC and hold, continue climb-in-hold 3000.

| ATIS | LAKE CHARLES APP CON★ | LAKE CHARLES TOWER★ | GND CON | CLNC DEL | UNICOM |
|---|---|---|---|---|---|
| 118.75 | 119.35 353.75 | 120.7 (CTAF) L 257.8 | 121.8 | 126.25 | 122.95 |

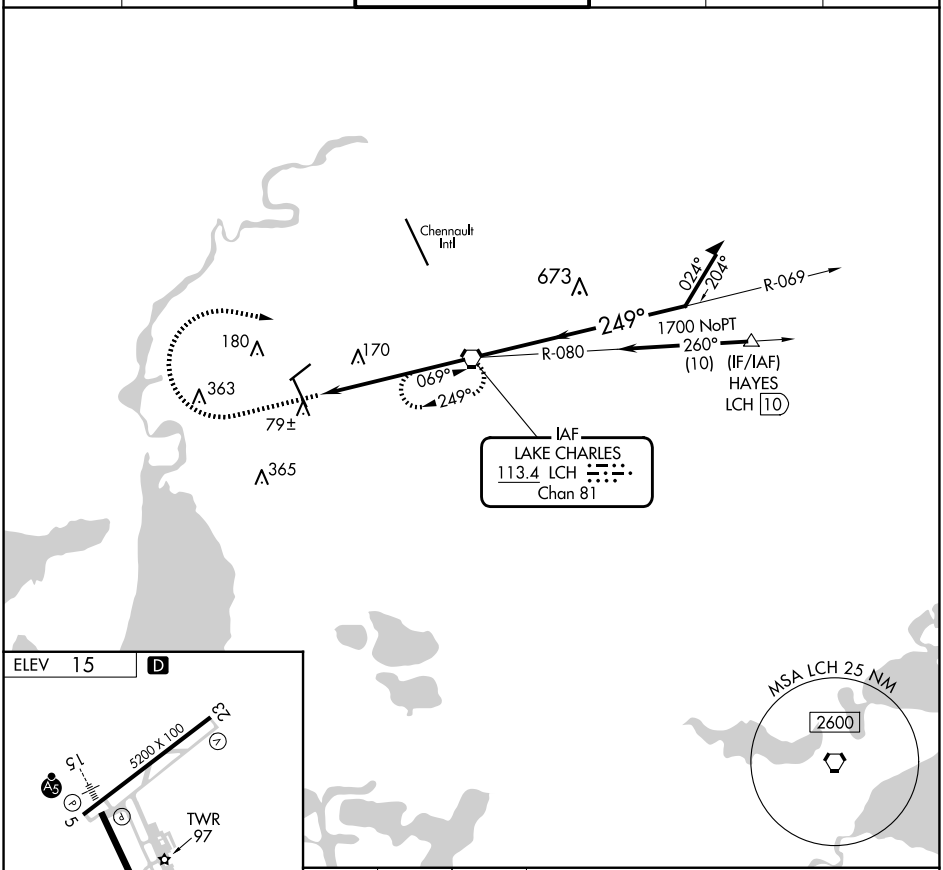


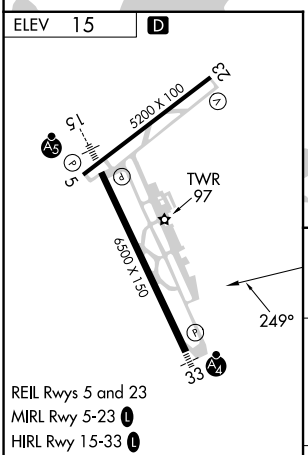


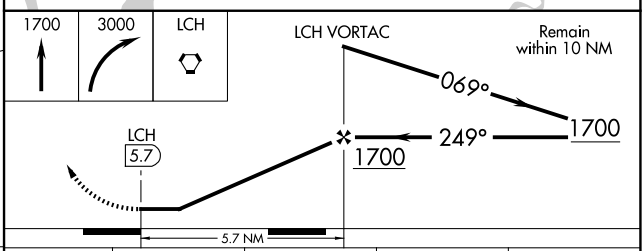


| FAF to MAP 5.7 NM | | | | | |
|---|---|---|---|---|---|
| Knots | 60 | 90 | 120 | 150 | 180 |
| Min:Sec | 5:42 | 3:48 | 2:51 | 2:17 | 1:54 |

| CATEGORY | A | B | C | D |
|---|---|---|---|---|
| C CIRCLING | 460-1<br>445 (500-1) | 480-1<br>465 (500-1) | 580-1½<br>565 (600-1½) | 680-2<br>665 (700-2) |


SC-4, 20 MAR 2025 to 17 APR 2025