APP CRS	Rwy ldg	3000
236°	TDZE	1022
	Apt Elev	1031

RNAV (GPS) RWY 23
ST CLOUD RGNL (STC)

Rwy 23 helicopter visibility reduction below ¾ SM NA. DME/DME RNP-0.3 NA. VDP NA when using Little Falls altimeter setting. When local altimeter setting not received, use Little Falls altimeter setting and increase all MDA 80 feet and increase LNAV Cat C visibility ⅜ SM and Circling Cat C visibility ¼ SM.

MISSED APPROACH: Climb to 3000 direct HUBOX and hold.

ATIS	MINNEAPOLIS CENTER	ST. CLOUD TOWER ★	GND CON
119.375	121.05 235.775	118.25 (CTAF) L	123.75

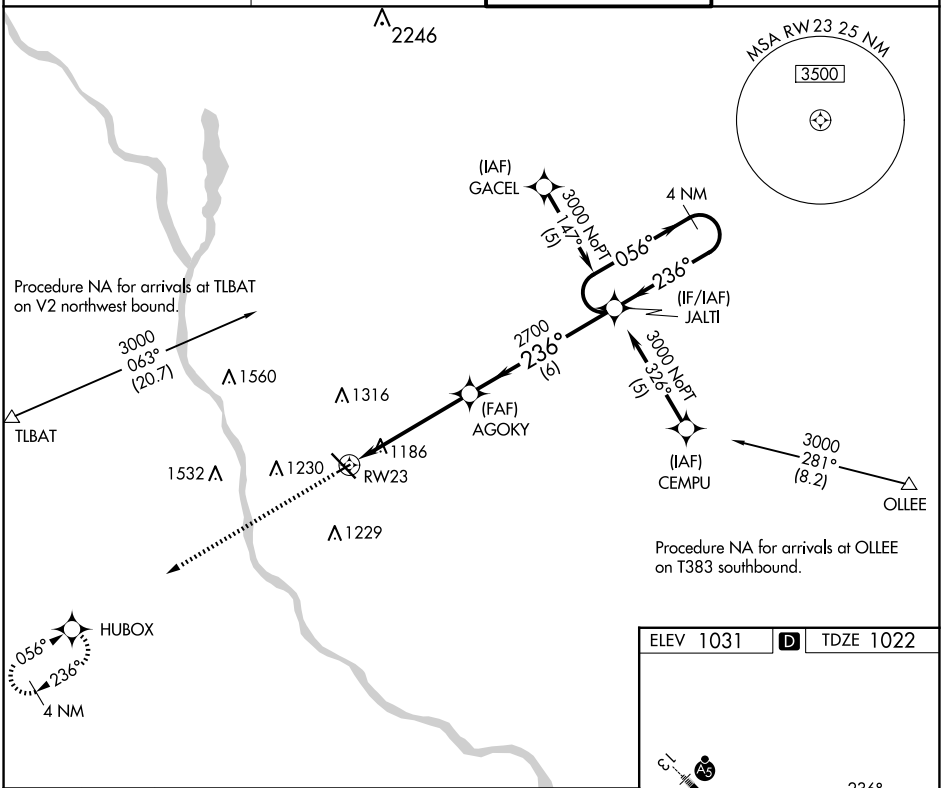

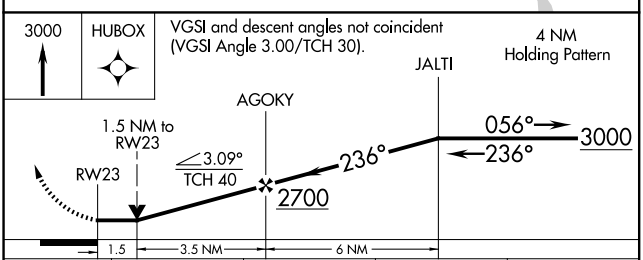

CATEGORY	A	B	C	D
LNAV MDA	1540-1 518 (600-1)		1540-1⅜ 518 (600-1⅜)	NA
CIRCLING	1540-1 509 (600-1)		1620-1½ 589 (600-1½)	NA

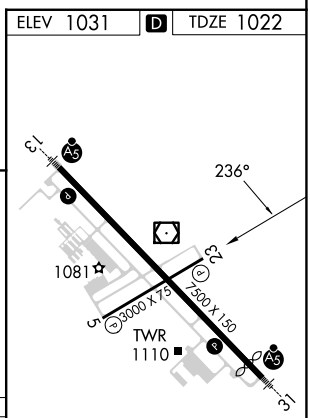

MIRL Rwy 5-23 L
HIRL Rwy 13-31 L

NC-1, 20 MAR 2025 to 17 APR 2025

NC-1, 20 MAR 2025 to 17 APR 2025