FALLON, NEVADA

HI-TACAN Z RWY 31L/R

AL-143 [USN] FALLON NAS (VAN VOORHIS FLD) (KNFL)

TACAN NFL Chan 82	APCH CRS 297°	Rwy ldg 31L 14,001 31R 11,076 TDZE 31L 3927 31R 3928 Arpt Elev 3935

MISSED APPROACH: Climb direct NFL TACAN, then climbing right turn to 7600. Intercept NFL R-342 outbound to WATER and hold. Continue Climb-in-hold to 7600.

ATIS ★	NAVY FALLON APP CON	NAVY FALLON TOWER ★	GND CON	CLNC DEL	ASR/PAR
370.925	120.85 360.2	119.25 340.2	251.15	353.55	

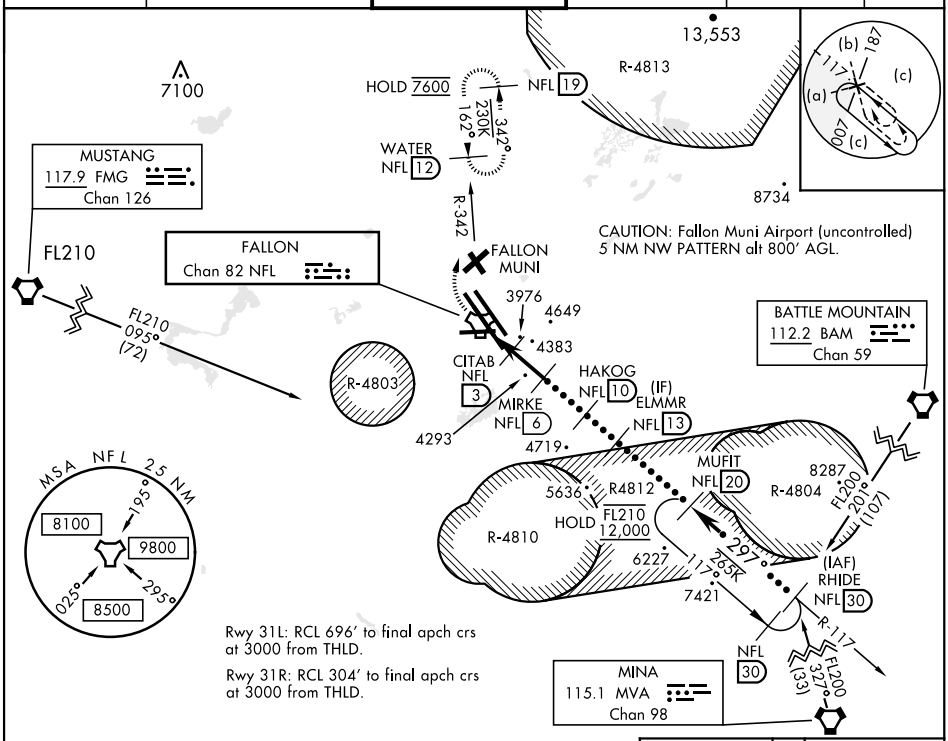

Rwy 31L: RCL 696' to final apch crs at 3000 from THLD.

Rwy 31R: RCL 304' to final apch crs at 3000 from THLD.

EMERG SAFE ALT 100 NM 15,600

ELEV 3935	TDZE 31L 3927
	TDZE 31R 3928

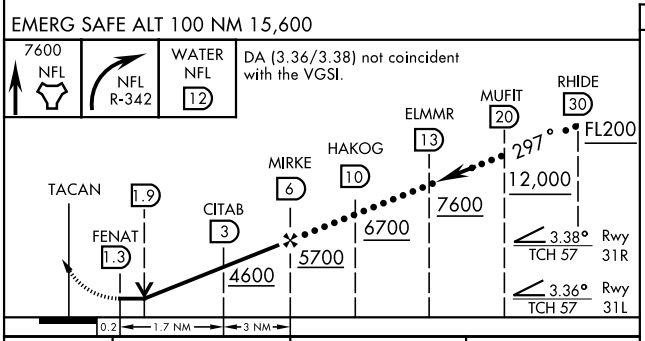

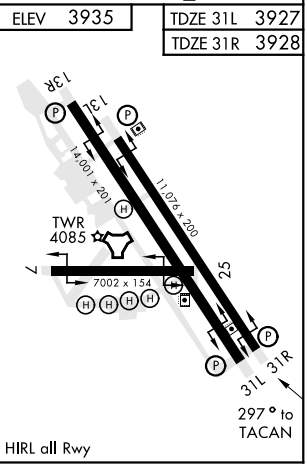

CATEGORY	C	D	E
S-31L	4240-1 313 (400-1)		
S-31R	4240-1 312 (400-1)		
C CIRCLING	4700-2¼ 765 (800-2¼)	4920-3 985 (1000-3)	4960-3 1025 (1100-3)

HIRL all Rwy

FALLON, NEVADA 39°25'N-118°42'W FALLON NAS (VAN VOORHIS FLD) (KNFL)

Amdt 4 24MAR22

HI-TACAN Z RWY 31L/R

SW-4, 20 MAR 2025 to 17 APR 2025