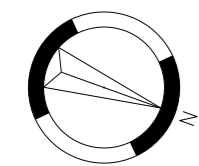


Dimensioni ed altitudini in metri  
Dimensions and elevations in metres

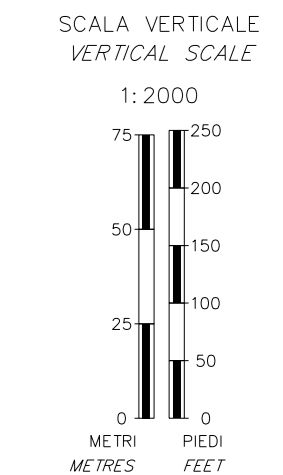
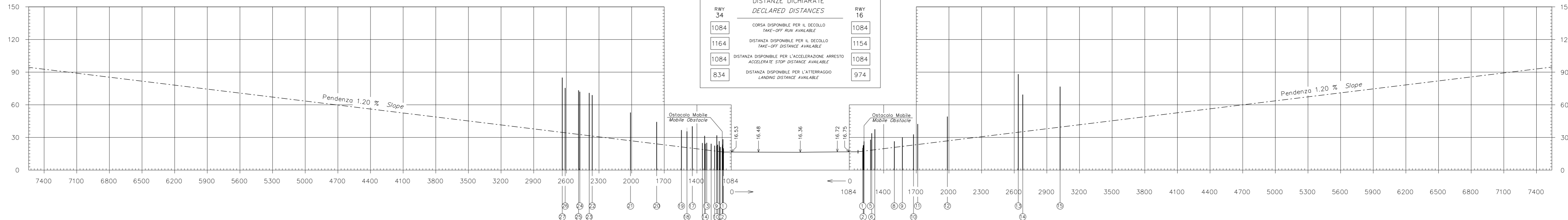
CARTA DEGLI OSTACOLI DI AERODROMO TIPO A OACI - Limitazioni Operative  
AERODROME OBSTACLE CHART ICAO TYPE A - Operating Limitations

ITALY - ROMA / URBE Rwy 16/34

Declinazione magnetica: 3° E 2015  
Magnetic variation: 3° E 2015  
Italian Magnetic Model 2015



Annual rate of change: 7' E



CONSULTARE I NOTAM PER LE ULTIME INFORMAZIONI  
CONSULT NOTAM FOR LATEST INFORMATION

Table with 4 columns: LEGENDA, LEGEND, PIANTA PLAN, PROFILO PROFILE. It lists symbols for various obstacles like buildings, towers, cranes, trees, and terrain.

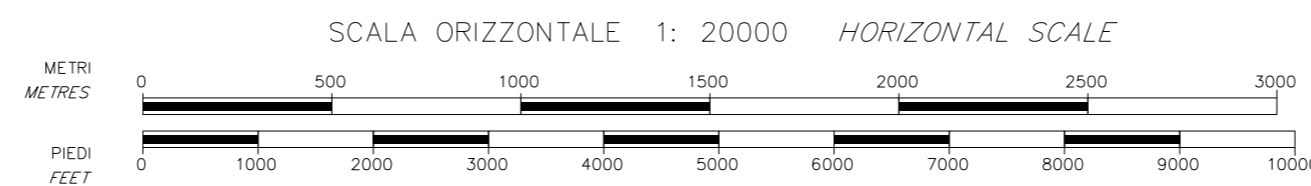
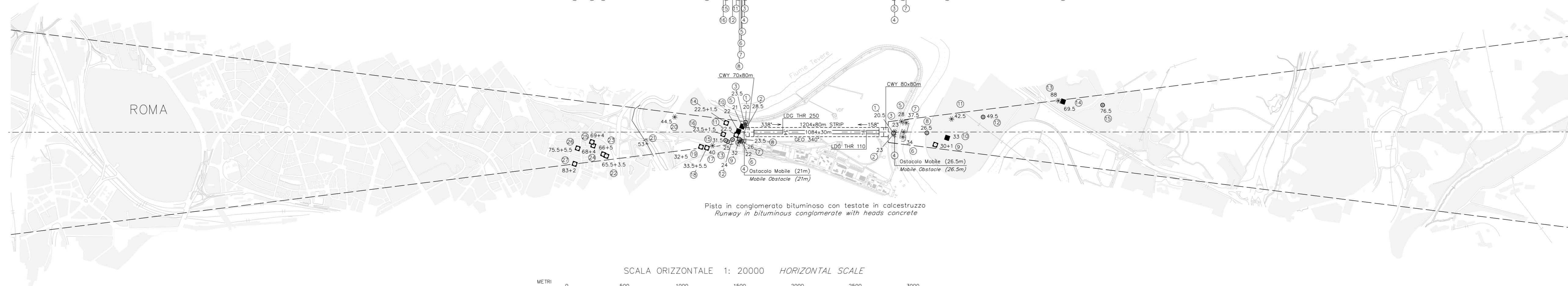


Table titled 'VARIANTI AMENDMENT RECORD' with columns for N. (Number), DATA DATE, and REGISTRATO DA ENTERED BY.

Le precisioni della carta sono quelle descritte nell'annesso 4 capitolo 3.9  
The accuracies on the chart are specified in annex 4 chapter 3.9