


TRI-CITIES SEVEN DEPARTURE


AI-474 (FAA)


TRI-CITIES (PSC)
PASCO, WASHINGTON


**TOP ALTITUDE:
10000**


SPOKANE DEP CON *
128.75 377.2
ATIS
125.65
CLNC DEL
120.0
GND CON
121.8
TRI-CITIES TOWER *
135.3 (CTAF) 323.3


EPHRATA
112.6 EPH 
Chan 73


SPOKANE
115.5 GEG 
Chan 102


WENATCHEE
114.35 EAT 
Chan 90(Y)


MOSES LAKE
115.0 MWH 
Chan 97

PULLMAN
117.15 PUW 
Chan 118(Y)

ELLENSBURG
117.9 ELN 
Chan 126

PASCO
113.75 PSC 
Chan 84(Y)


NEZ PERCE
114.45 MQG 
Chan 91(Y)


YAKIMA
116.0 YKM 
Chan 107

WALLA WALLA
116.4 ALW 
Chan 111

TAKEOFF MINIMUMS
Rwys 21L, 21R, 12, 30, 3L, 3R:
Standard with minimum climb of
310' per NM to 3500.

NOTE: RADAR required.

KLICKITAT
112.3 LTJ 
Chan 70

PENDLETON
114.7 PDT 
Chan 94

NOTE: Chart not to scale.

DEPARTURE ROUTE DESCRIPTION

TAKEOFF RUNWAYS 21R, 21L, 12, 30, 3L, 3R: Climb on assigned heading for vector to assigned route/fix. Maintain 10000 or assigned lower altitude. Expect clearance to filed altitude 5 minutes after departure.

LOST COMMUNICATIONS

RUNWAYS 30, 12, 3L, 3R, 21R, 21L: Climb on last assigned heading to 3500', then proceed direct PSC VOR/DME to cross at or above MEA for route of flight.

TRI-CITIES SEVEN DEPARTURE

PASCO, WASHINGTON
TRI-CITIES (PSC)

NW-1, 20 MAR 2025 to 17 APR 2025

NW-1, 20 MAR 2025 to 17 APR 2025