

ELEVATIONS IN FEET
DIMENSIONS IN METRES

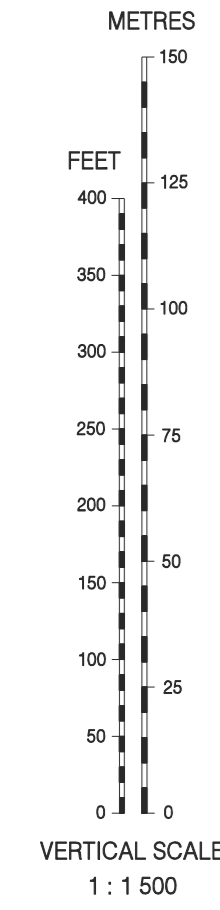
AERODROME OBSTACLE CHART - ICAO

TYPE A (OPERATING LIMITATIONS)

Rzeszów – Jasionka

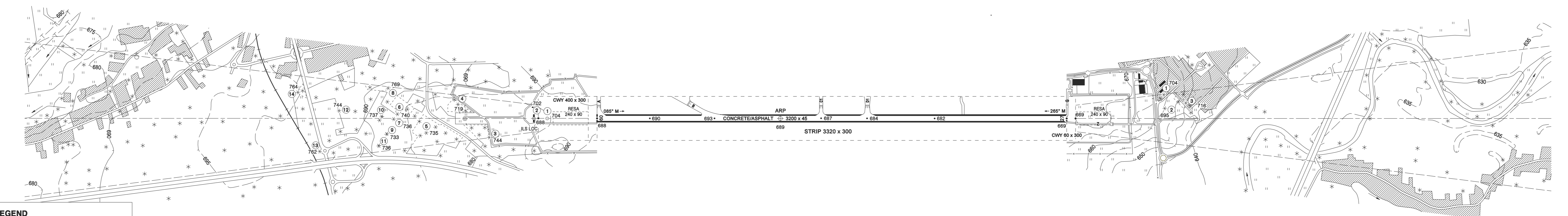
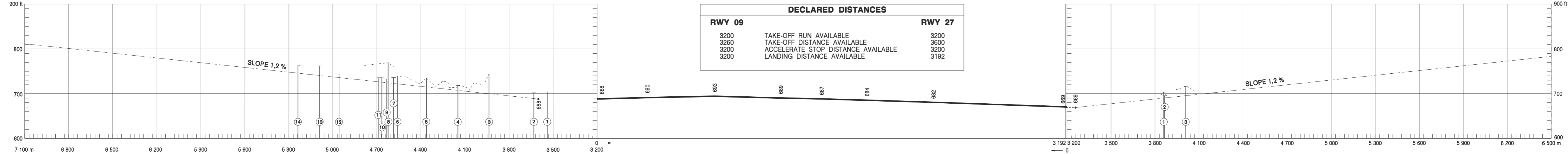
RWY 09/27

MAGNETIC VARIATION 7° E 2021



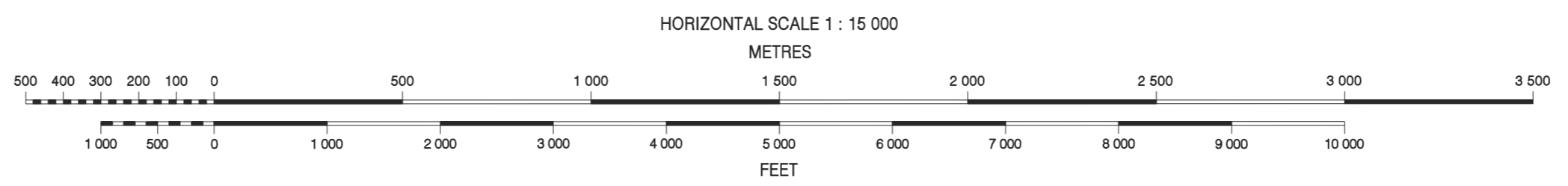
RWY 09 - 27

DECLARED DISTANCES		
RWY 09		RWY 27
3200	TAKE-OFF RUN AVAILABLE	3200
3260	TAKE-OFF DISTANCE AVAILABLE	3600
3200	ACCELERATE STOP DISTANCE AVAILABLE	3200
3200	LANDING DISTANCE AVAILABLE	3192



LEGEND

IDENTIFICATION NUMBER	①
POLE, TOWER, SPIRE, ANTENNA, ETC.	⊙
TREE OR SHRUB	*
BUILDING OR LARGE STRUCTURE	■
RAILROAD	—+—+—+—
TRANSMISSION LINE OR OVERHEAD CABLE	—T—T—T—
MEADOW	
WOODED AREAS PENETRATING PLANE SURFACE	⊠
RIVER	~ ~ ~
TERRAIN CONTOUR	680



ORDER OF ACCURACY
HORIZONTAL 0,5m
VERTICAL 1ft

AMENDMENT RECORD		
No	DATE	ENTERED BY

Correction: TWY names changed. Order of accuracy added.