ILS or LOC RWY 31R
DALLAS-FORT WORTH INTL (DFW)

LOC/DME I-RRA	APP CRS	Rwy ldg	8373
110.9	311°	TDZE	523
Chan 46		Apt Elev	607

Simultaneous approach authorized. DME required. For inop ALS increase S-LOC 31R GUKSE FIX minimums Cat C/D visibility to RVR 5500.

MALSR

MISSED APPROACH: Climb to 1100 then climbing right turn to 3000 on heading 125° and TTT VOR/DME R-084 to SOLDO/TTT 35.8 DME and hold.

D-ATIS	LONE STAR APP CON	DFW TOWER	GND CON	CLNC DEL	CPDLC
ARR 123.775 DEP 135.925	135.5 125.2	126.55 127.5 EAST 124.15 134.9 WEST	121.65 121.8 EAST 121.85 WEST	128.25	

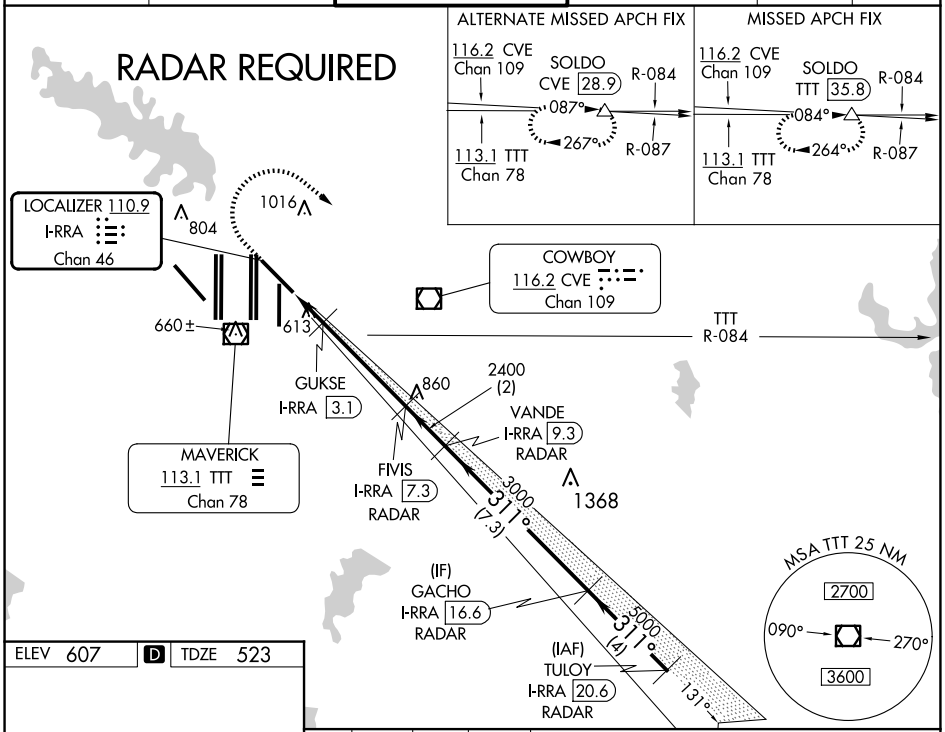

ELEV 607 | D | TDZE 523

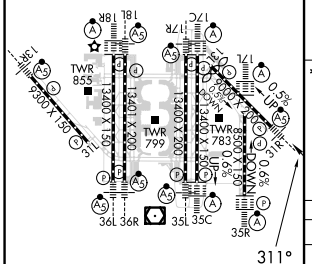

HIRL all Rwys
REIL Rwys 13L and 31L
TDZ/CL all Rwys except 13L and 31L

FAF to MAP 5.8 NM					
Knots	60	90	120	150	180
Min:Sec	5:48	3:52	2:54	2:19	1:56

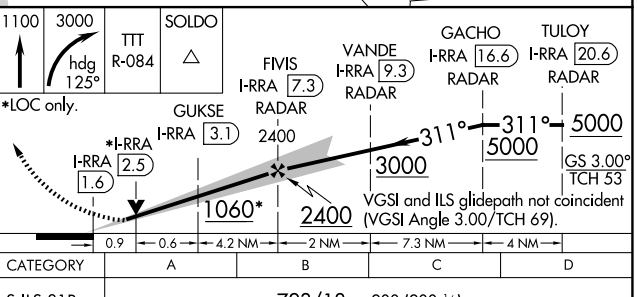

CATEGORY	A	B	C	D
S-ILS 31R	723/18 200 (200-½)			
S-LOC 31R	1060/24 537 (500-½)		1060/55 537 (500-1¼)	
GUKSE FIX MINIMUMS				
S-LOC 31R	880/24 357 (300-½)		880/30 357 (300-⅝)	

SC-2, 20 MAR 2025 to 17 APR 2025
SC-2, 20 MAR 2025 to 17 APR 2025