

ELEVATIONS IN FEET  
DIMENSIONS IN METRES

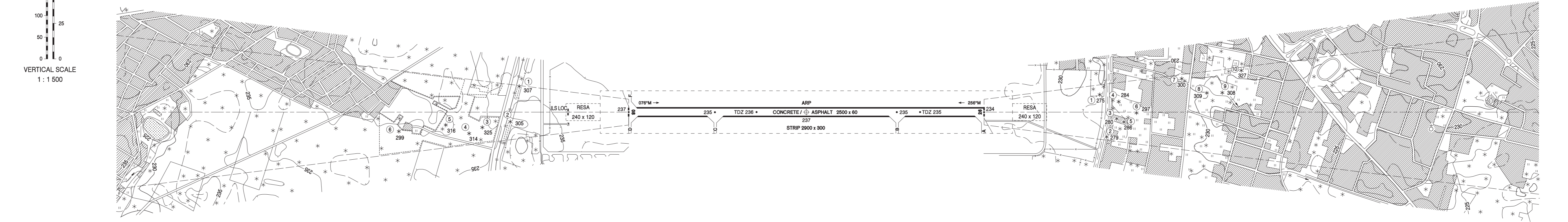
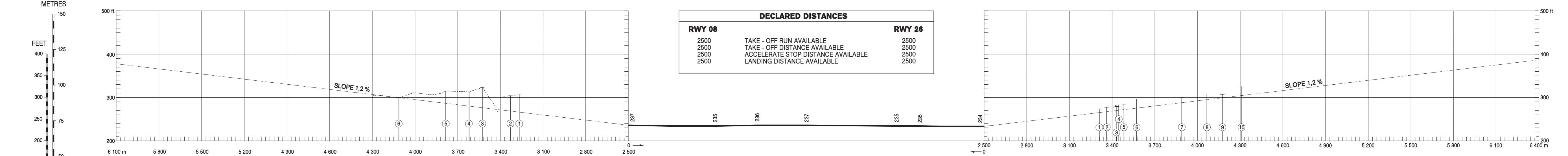
**AERODROME OBSTACLE CHART - ICAO**  
TYPE A (OPERATING LIMITATIONS)

**Bydgoszcz**  
**RWY 08/26**

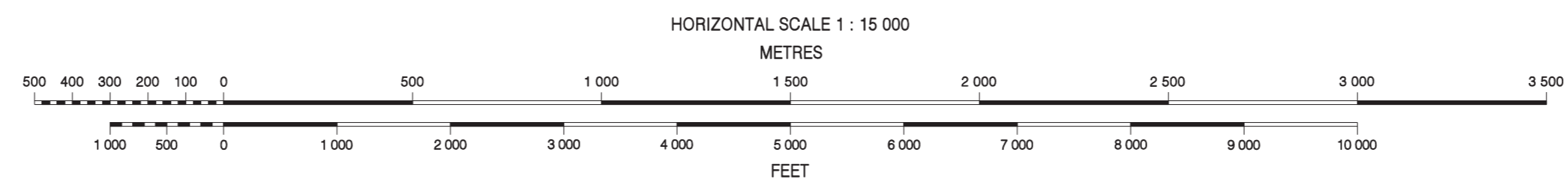
MAGNETIC VARIATION 6° E 2021

**RWY 08 - 26**

DECLARED DISTANCES		
RWY 08		RWY 26
2500	TAKE - OFF RUN AVAILABLE	2500
2500	TAKE - OFF DISTANCE AVAILABLE	2500
2500	ACCELERATE STOP DISTANCE AVAILABLE	2500
2500	LANDING DISTANCE AVAILABLE	2500



LEGEND	
IDENTIFICATION NUMBER	①
POLE, TOWER, SPIRE, ANTENNA, ETC.	⊙
TREE OR SHRUB	*
DOUBLE TRACK RAILROAD	—+—+—+—+—
MEADOW	
LAKE	⊙
RIVER	—>—
TERRAIN CONTOUR	~230~



ORDER OF ACCURACY  
HORIZONTAL 5 m  
VERTICAL 2 ft

AMENDMENT RECORD		
No	DATE	ENTERED BY

CORRECTION: Elevation and range of obstacles, OEU changed, ELEV and GEOD. INFO. in PL-EIPB2007-04K. Editorial changes.