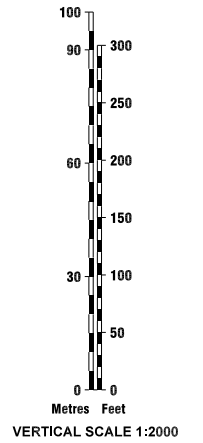
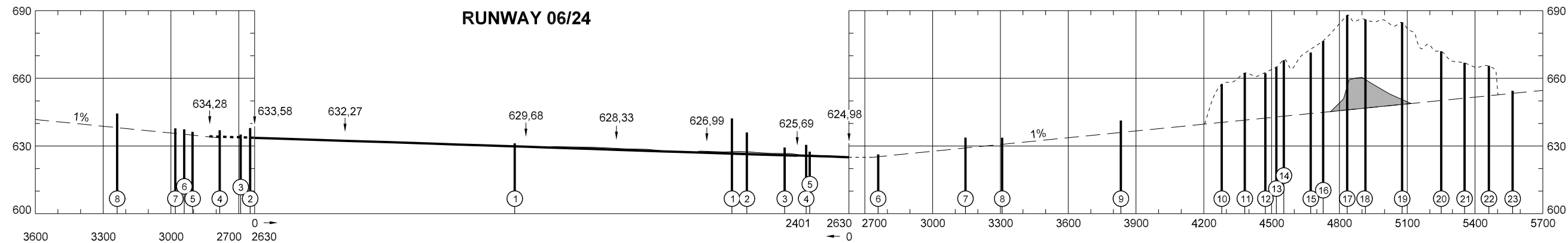


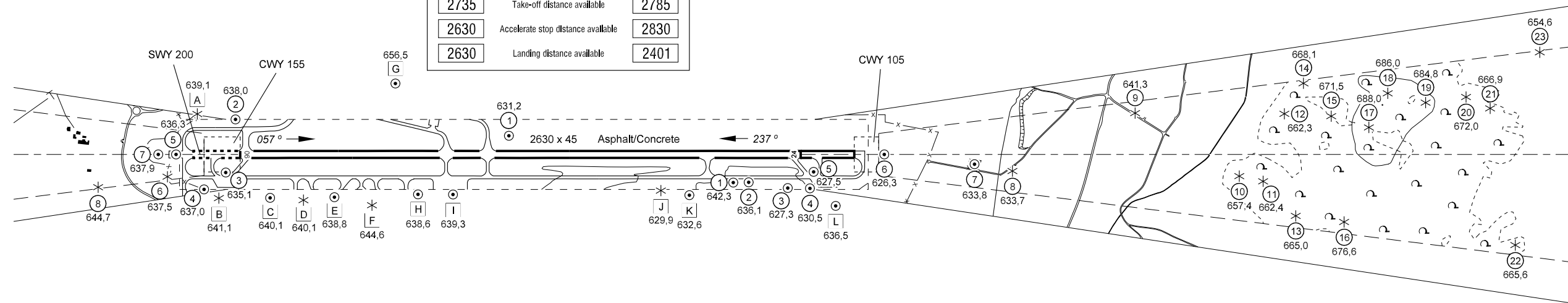
AERODROME OBSTACLE CHART - ICAO TYPE A

MEMMINGEN  
RWY 06/24

DIMENSIONS AND ELEVATIONS IN METRES  
MAGNETIC VARIATION 2.7° E (2020,01)




RWY 06	DECLARED DISTANCES	RWY 24
2630	Take-off run available	2630
2735	Take-off distance available	2785
2630	Accelerate stop distance available	2830
2630	Landing distance available	2401



AMENDMENT RECORD		
NO.	DATE	ENTERED BY

Date of survey: 11/2019

LEGEND	
	Terrain penetrating obstacle plane
	Wooded areas penetrating obstacle plane
	Structure gauge
	Pole, tower, chimney, antenna
	Tree, shrub
	Building
	Obstacle penetrating obstacle plane, profile presentation
	Obstacle penetrating the transitional surfaces
	High tension cable, overhead cable
	Fence
	Railroad (one or more tracks)



Correction: New survey.