

AERODROME
CHART - ICAO

ARP
50°25'37"N
127°24'56"E

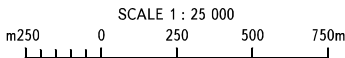
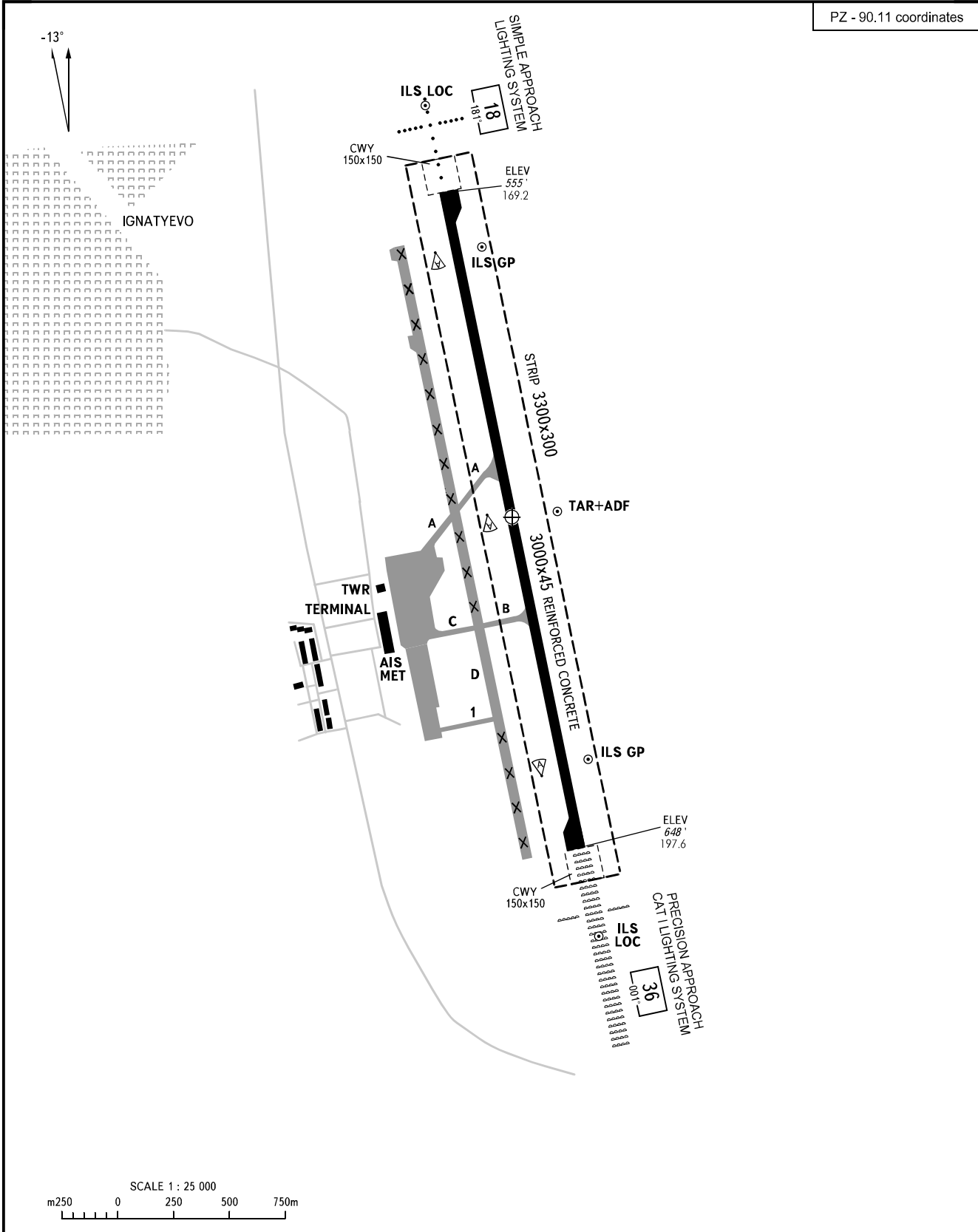
ELEV
648 / 198m

APRON 118.900
TOWER 127.200

BLAGOVESHCHENSK, RUSSIA

IGNATYEVO

PZ - 90.11 coordinates



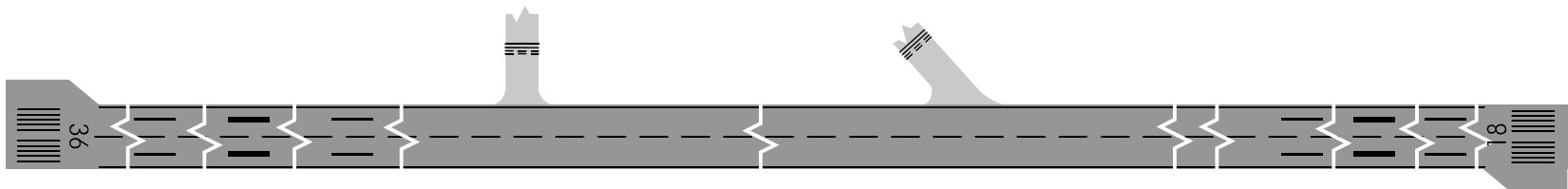
RWY	DIRECTION (TRUE)	THR	BEARING STRENGTH
18	168.29°	50°26'24"N 127°24'41"E	PCN 56/R/AW/T
36	348.29°	50°24'49"N 127°25'12"E	

ELEVATIONS IN FEET AND METRES
DIMENSIONS IN METRES
BEARINGS ARE MAGNETIC

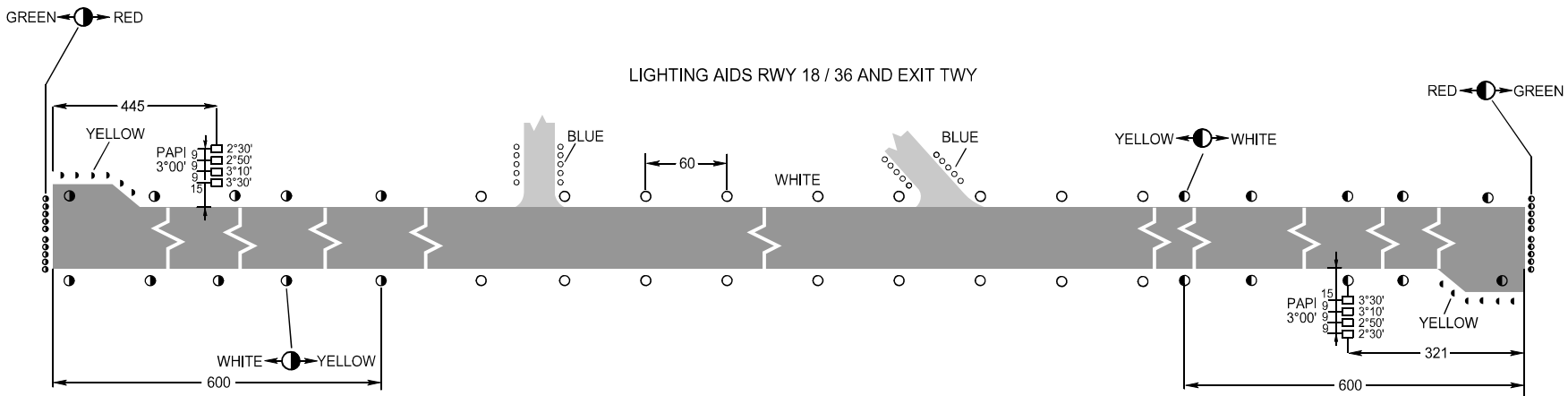
⊙ VORDME

CHANGE: New chart

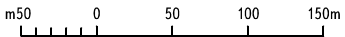
MARKING AIDS RWY 18 / 36 AND EXIT TWY



LIGHTING AIDS RWY 18 / 36 AND EXIT TWY



SCALE 1 : 5 000



DIMENSIONS IN METRES

CHANGE: New chart