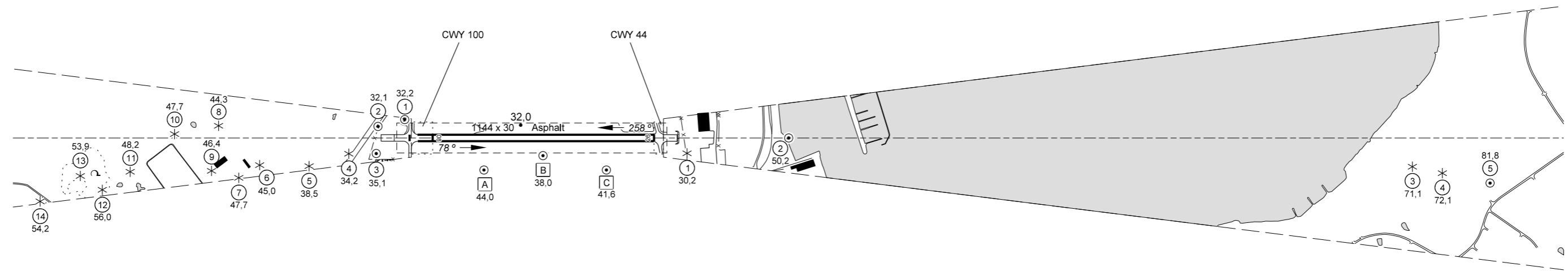
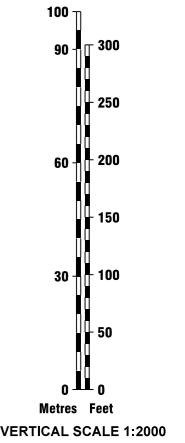
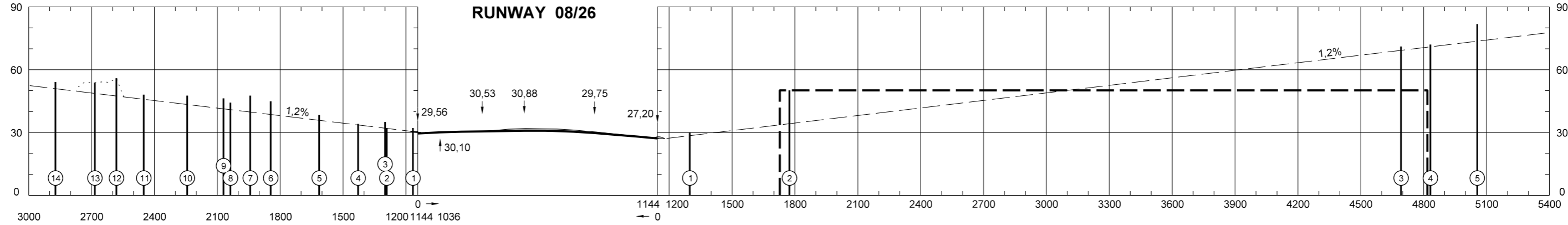


DIMENSIONS AND ELEVATIONS IN METRES
MAGNETIC VARIATION 4.2° E (2024,08)



Correction: RWY length, clearways, obstacles revised, declared distances.

AMENDMENT RECORD		
NO.	DATE	ENTERED BY

Date of survey: 05/2022
Accuracy ± 0.5 m (horizontal/vertical)

LEGEND	
	Terrain penetrating obstacle plane
	Woods penetrating obstacle plane
	Structure gauge
	Pole, tower, chimney, antenna
	Tree, shrub
	Building
	Obstacle penetrating obstacle plane, profile presentation
	Obstacle penetrating the transitional surfaces
	High tension cable, overhead cable
	Fence
	Railroad (one or more tracks)

RWY 08	DECLARED DISTANCES	RWY 26
1144	Take-off run available	1036
1188	Take-off distance available	1136
1144	Accelerate stop distance available	1144
1036	Landing distance available	1144

