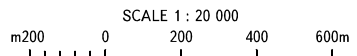


RWY	DIRECTION (TRUE)	THR	BEARING STRENGTH
12	130.82°	51°49'18"N 039°13'01"E	PCN 42 /R/B/X/T (21.03 - 09.12)
30	310.84°	51°48'30"N 039°14'32"E	PCN 45 /R/B/X/T (10.12 - 20.03)

ELEVATIONS IN FEET AND METRES  
 DIMENSIONS IN METRES  
 BEARINGS ARE MAGNETIC



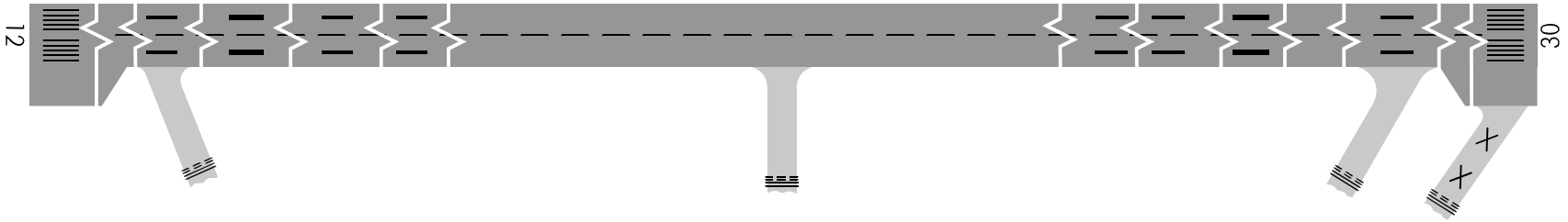
CHANGE: Helipad Z

Federal Air Transport Agency

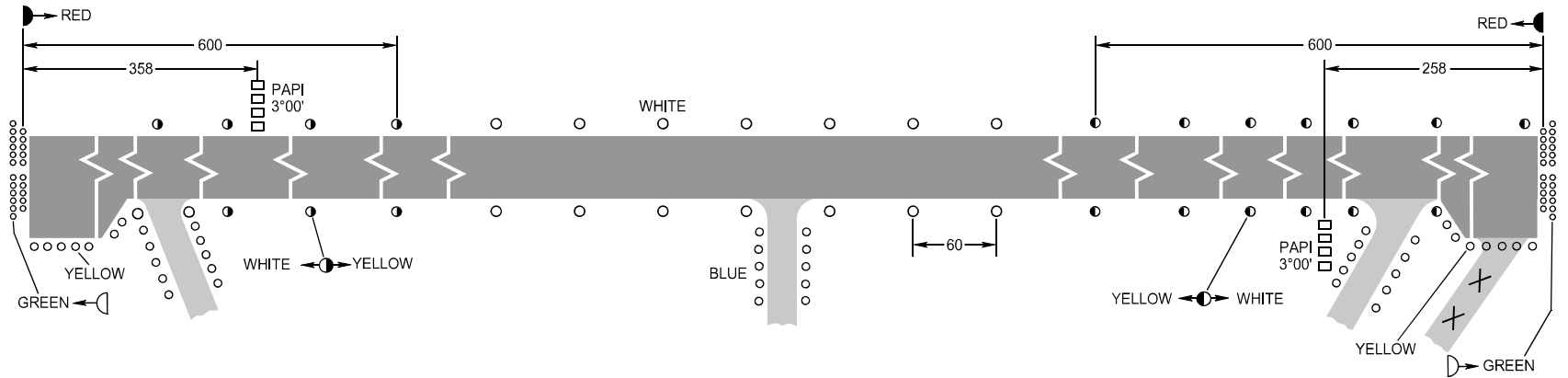
AIRCAC AMDT 09/24

PZ - 90.11 coordinates

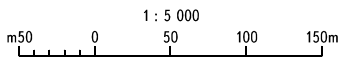
MARKING AIDS RWY 12 / 30 AND EXIT TWY



LIGHTING AIDS RWY 12 / 30 AND EXIT TWY



DIMENSIONS IN METRES



CHANGE: NIL