VALDOSTA, GEORGIA

TACAN Y RWY 18R

MOODY AFB (KVAD)

TACAN VAD Chan 80	APCH CRS 180°	Rwy ldg 8002 TDZE 231 Arpt Elev 233	[USAF]

* When ALS inop, increase CAT AB RVR to 55 and vis to 1 mile, CAT CDE vis to 1⅜ miles.

MALSR A5

MISSED APPROACH: Climb to 3000 on VAD TACAN R-190 to WEEMS and hold.

ATIS ★	VALDOSTA APP CON	TOWER ★	GND CON	CLNC DEL
273.5	126.6 285.6	128.45 (CTAF) 257.625	138.95 275.8	120.625 296.7

Rwy 18R helicopter visibility reduction below RVR 4000 not authorized.

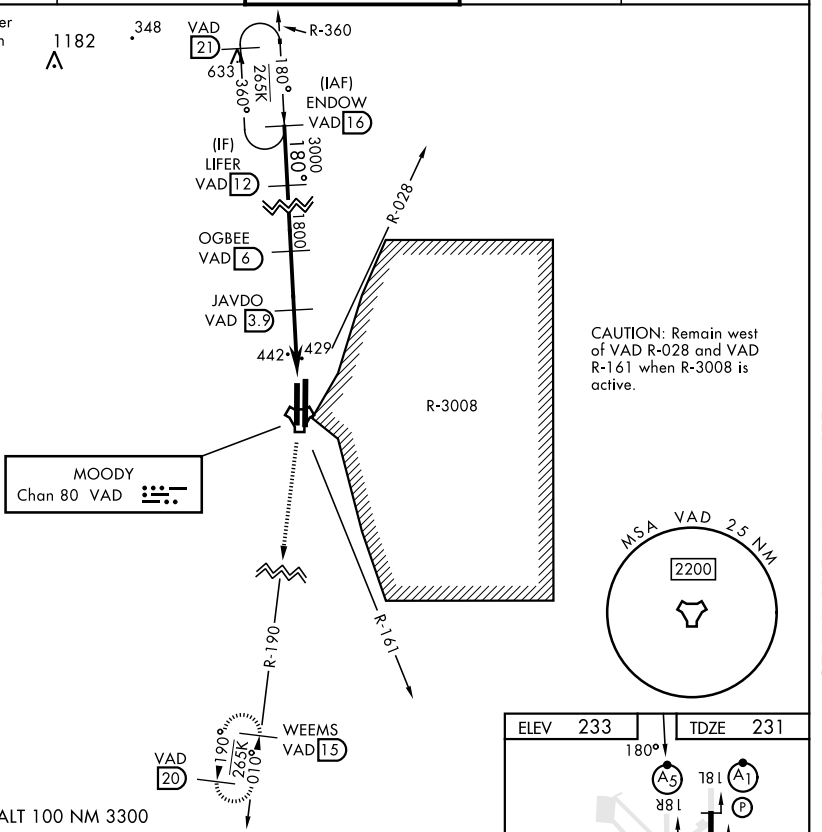

CAUTION: Remain west of VAD R-028 and VAD R-161 when R-3008 is active.

EMERG SAFE ALT 100 NM 3300

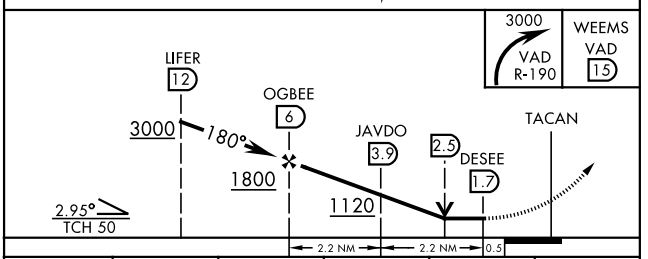

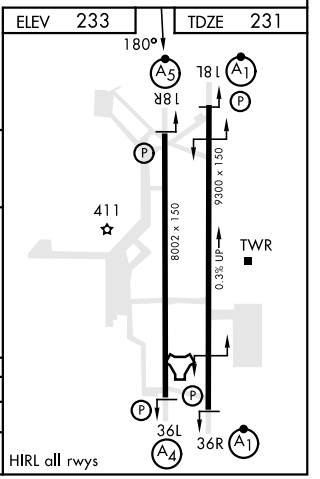

CATEGORY	A	B	C	D	E
S-18R *	700/40 469 (500-¾)		700/50 469 (500-1)		
C CIRCLING	760-1 527 (600-1)		760-1½ 527 (600-1½)	800-2 567 (600-2)	

SE-4, 20 MAR 2025 to 17 APR 2025