INSTRUMENT APPROACH CHART – ICAO

AERODROME ELEV 697

APP Perugia App 125.600
TWR Perugia TWR 118.105

PERUGIA/S. Francesco (LIRZ)

RNP RWY01

NOT STANDARD ICAO

CHANGE: PERUGIA TWR FREQUENCY UPDATED

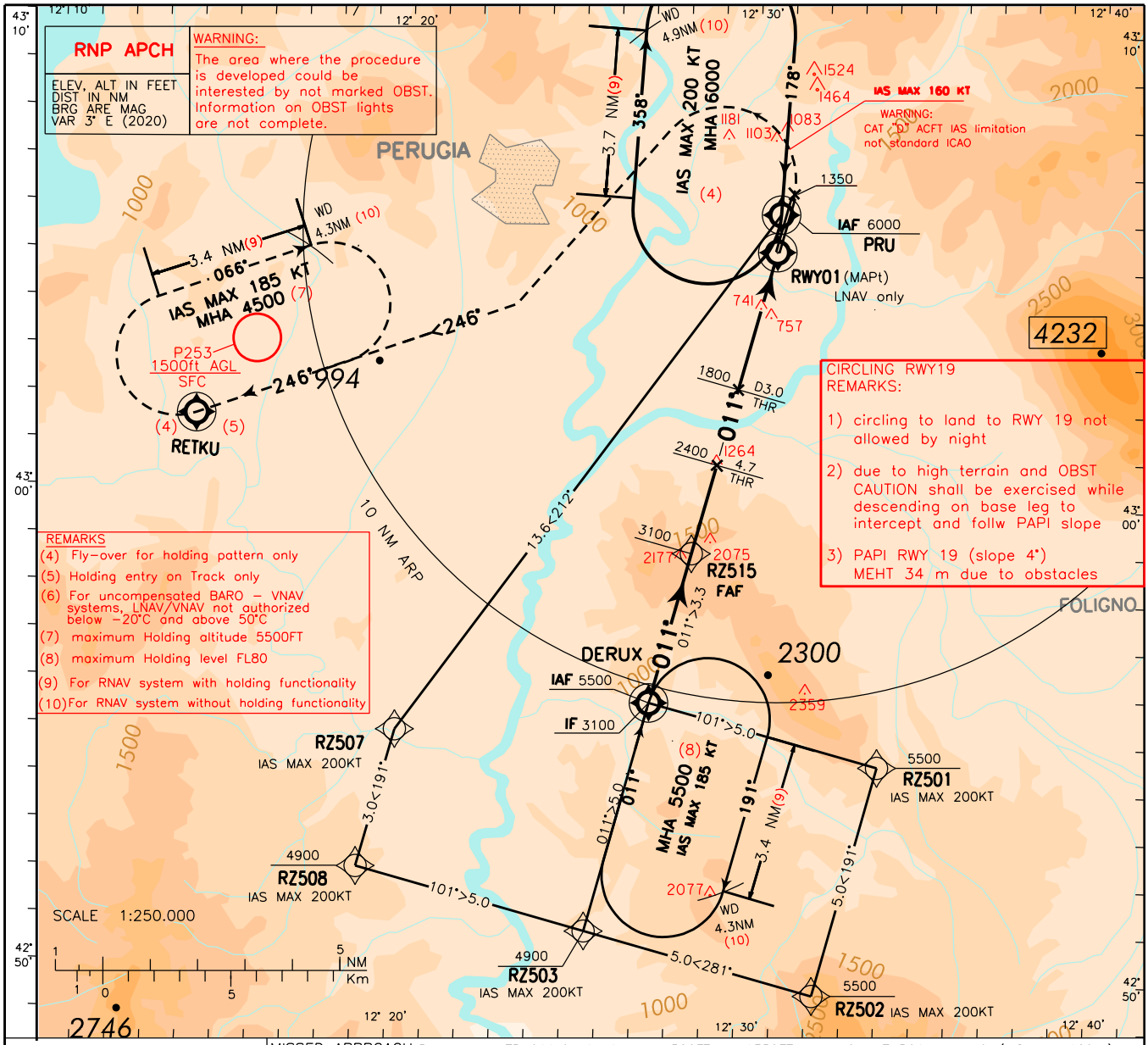

TRANSITION ALT 6000

TCH 15 M

MISSED APPROACH: Proceed on TR 011° climbing to 4500FT. At 1350FT not before THR01 turn left (IAS MAX 160Kt) on course 246° to RETKU Holding pattern.
Remark (11): Missed Approach obstacle clearance is provided by 2.5% gradient, 3.3% gradient is required for ATC reason.

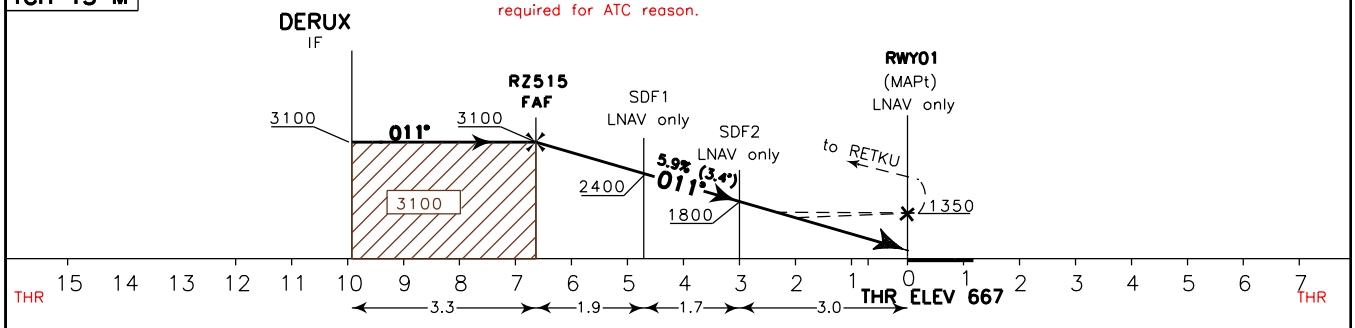

OCA (OCH)		A	B	C	D
STRAIGHT IN APPROACH	LNAV/VNAV	1250(583)	1260(593)	1270(603)	1280(613)
	LNAV	1350(683)			
CIRCLING		1550 (853)	1950 (1253)	2450 (1753)	2750 (2053)

CIRCLING SECTORS

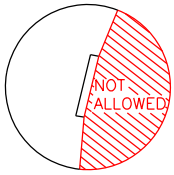

FT PER MIN	GS	Distance to RWY 01	ALT (HGT)
960	160	6	2885 (2218)
840	140	5	2520 (1853)
720	120	4	2160 (1493)
600	100	3	1800 (1133)
480	80	2	1440 (773)
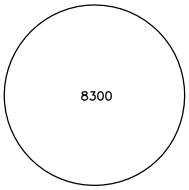
MNM SECT ALT
25 NM ARP