AERODROME CHART – ICAO

RWY	QFU	THR	bearing strength
10	102°	N 45°40'13.90" E 009°41'33.02"	PCN 90/F/A/W/T
28	282°	N 45°39'52.98" E 009°43'25.64"	
12	118°	N 45°40'40.62" E 009°42'07.81"	PCN 10/F/C/X/T
30	298°	N 45°40'29.56" E 009°42'33.66"	

Bearings are magnetic
distances in metres
Elevation in ft AMSL
Coordinates WGS84

TWR
125.875 (CH 134.105)
GND
CH 120.505* (CH 134.105)
ATIS
CH 118.540

* RMK: HR 0000–0400 (2300–0300) ATC DISCRETION

AD ELEV 782	NORTH APRON ELEV 789	BERGAMO/ ORIO AL SERIO	
	SOUTH APRON ELEV 773	LIME	45°40'08" N 009°42'01" E

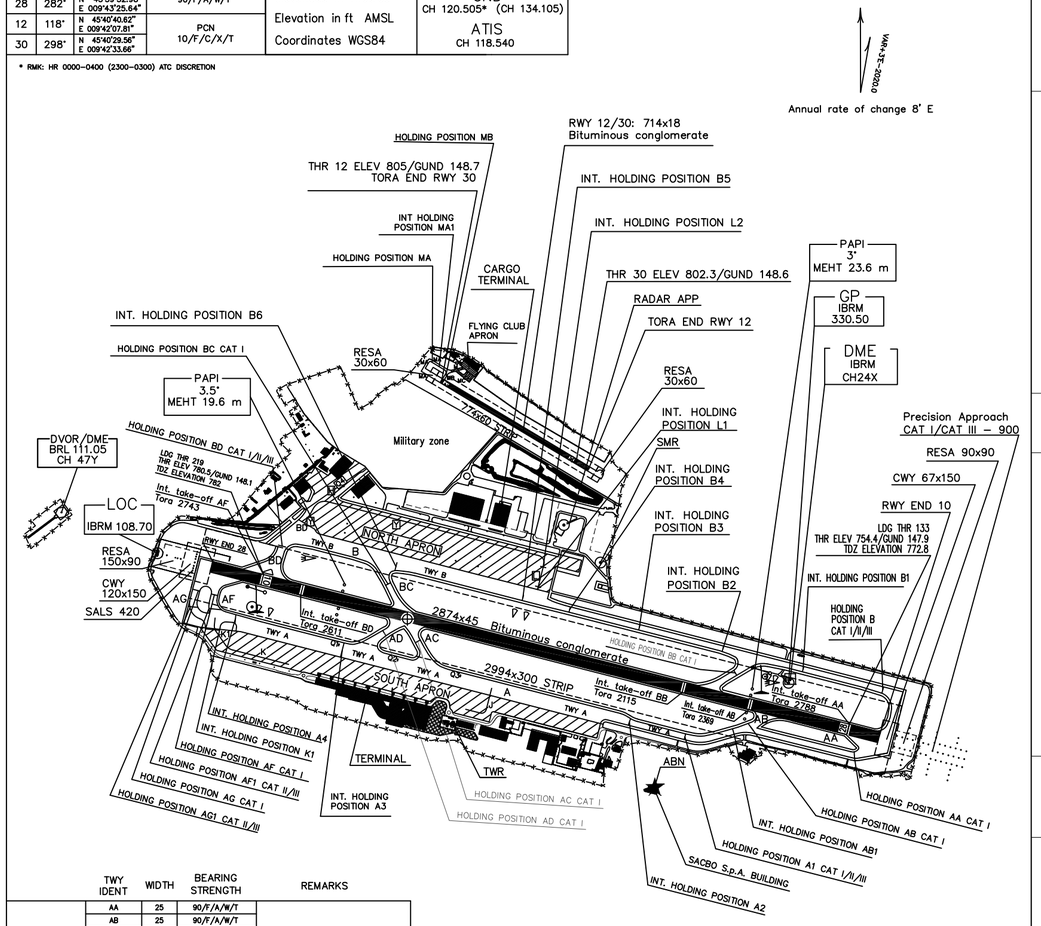

CHANGE: NEW HOLDING POSITION LABELS

	TWY IDENT	WIDTH	BEARING STRENGTH	REMARKS
RWY 10/28	AA	25	90/F/A/W/T	
	AB	25	90/F/A/W/T	
	AC	25	90/F/A/W/T	
	AD	25	90/F/A/W/T	
	AF	30	90/F/A/W/T	
	AG	30	90/F/A/W/T	
	BA	26	98/F/A/W/T	
	BB	23	98/F/A/W/T	
	BC	23	90/F/A/W/T	
	BD	26	90/F/A/W/T	
	A	25	90/F/A/W/T	
	B	23	90/F/A/W/T	SEGMENT WEST OF TWY BC
			120/F/A/W/T	SEGMENT EAST OF TWY BC
			98/F/A/W/T	SEGMENT EAST OF HOLDING POSITION B5
RWY 12/30	MA	8	10/F/C/Z/T	
	MB	8	10/F/C/Z/T	

MARKING AIDS MANOEUVRING AREA RWY 10/28

COMPLIANT WITH EUROPEAN AVIATION SAFETY AGENCY (EASA) RULES AND WITH ITALIAN CIVIL AVIATION AUTHORITY (ENAC) AD REGULATION

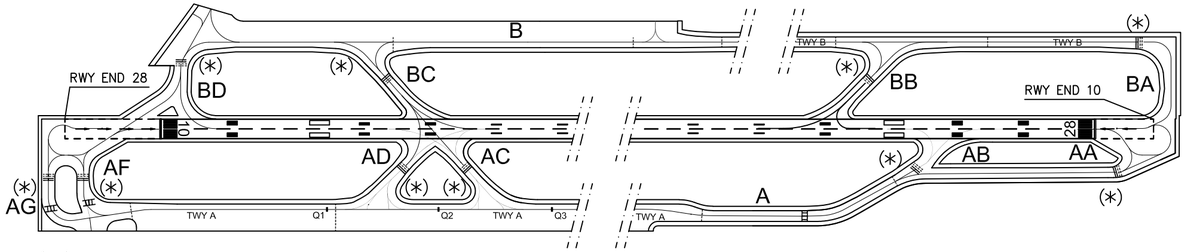

(*) RHP WITH ENHANCED TAXIWAY CENTER LINE, MANDATORY INSTRUCTIONS AND RWY AHEAD MARKINGS

LIGHTING AIDS MANOEUVRING AREA RWY 10/28

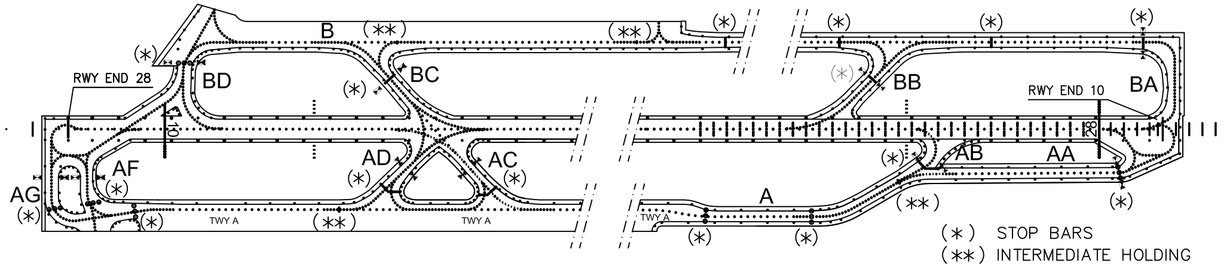

(*) STOP BARS
(**) INTERMEDIATE HOLDING POSITIONS (IHP)

MARKING AIDS MANOEUVRING AREA RWY 12/30

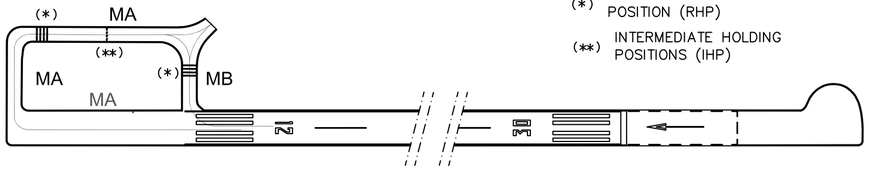

(*) RUNWAY HOLDING POSITION (RHP)
(**) INTERMEDIATE HOLDING POSITIONS (IHP)

Data provided by ENAC DA Bergamo / SACBO S.p.A.