RNAV (RNP) Y RWY 2

RICHMOND INTL (RIC)

APP CRS	Rwy ldg	6607
023°	TDZE	161
	Apt Elev	168

RNP AR APCH.

For uncompensated Baro-VNAV systems, procedure NA below -11°C (13°F) or above 54°C (130°F). Rwy 2 helicopter visibility reduction below ¾ SM NA. For inop ALS, increase RNP 0.11 all Cats visibility to 1 SM and RNP 0.3 all Cats visibility to 1¼ SM.

MALSR

MISSED APPROACH: Climb to 2100 on track 023° to IMASE and hold.

ATIS	POTOMAC APP CON	RICHMOND TOWER	GND CON	CLNC DEL
119.15 263.025	126.4 282.375 (001°-185°) 126.75 307.2 (186°-360°)	121.1 257.8	121.9 348.6	127.55 348.6

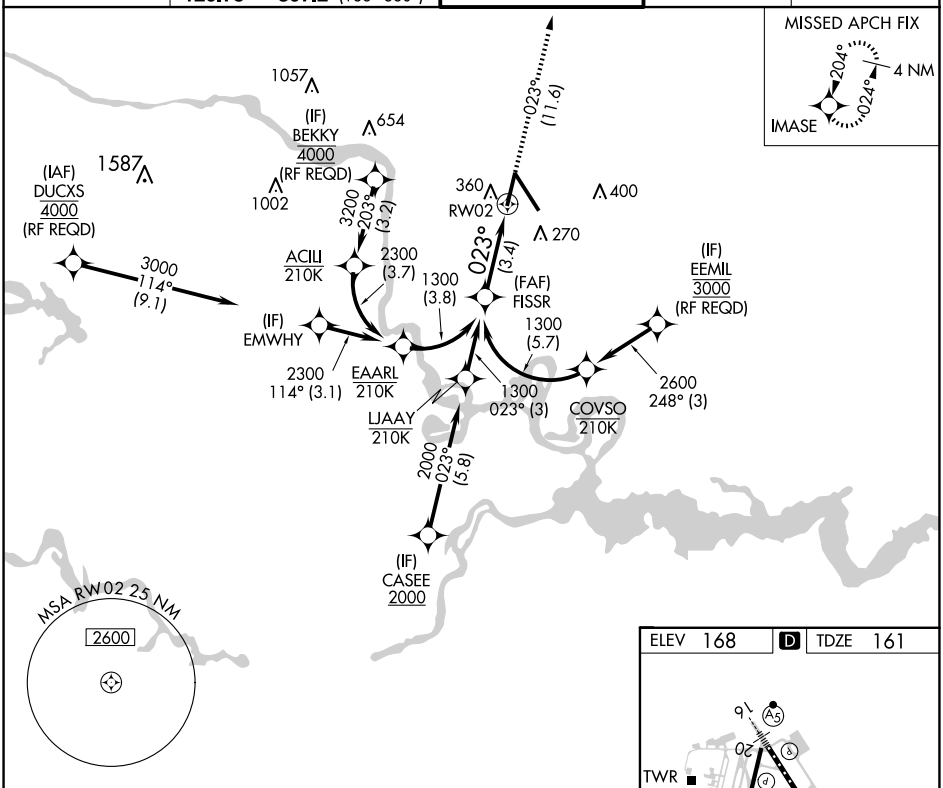

See planview for multiple IF locations.

2100 tr 023°

IMASE

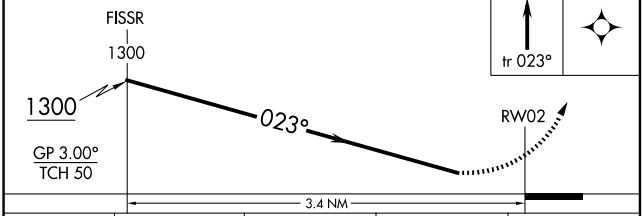

CATEGORY	A	B	C	D
RNP 0.11 DA	506-¾	345 (400-¾)		
RNP 0.30 DA	595-1	434 (500-1)		

AUTHORIZATION REQUIRED

ELEV 168 D TDZE 161

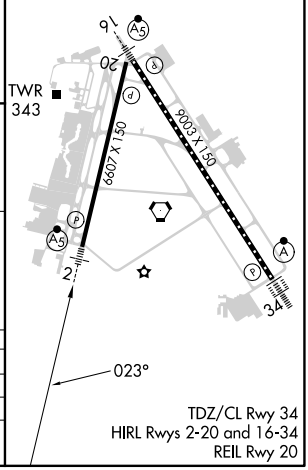

TDZ/CL Rwy 34
HIRL Rwys 2-20 and 16-34
REIL Rwy 20

NE-3, 20 MAR 2025 to 17 APR 2025

NE-3, 20 MAR 2025 to 17 APR 2025