

LOW VISIBILITY PROCEDURES CHART

TWR 118.600
ATIS 122.825

APPLICABLE IN REDUCED VISIBILITY CONDITIONS AND WITH RVR BELOW 1.500 meters (RVR ≥ 550 meters)



AD ELEV 13
APRON ELEV 12

GENOVA / SESTRI

L I M J

44°24'48" N 008°50'15" E

LEGEND - ACFT up to CODE C operations:

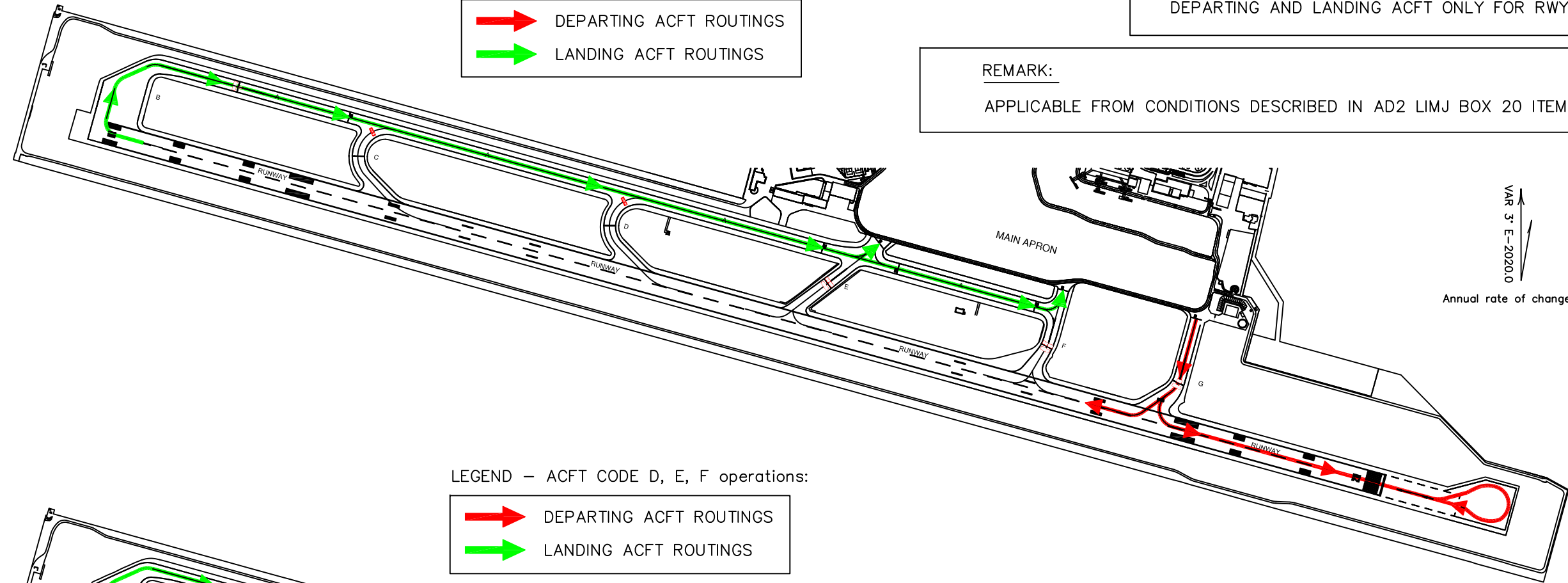
-  DEPARTING ACFT ROUTINGS
-  LANDING ACFT ROUTINGS

WARNING:

DEPARTING AND LANDING ACFT ONLY FOR RWY 28



REMARK:

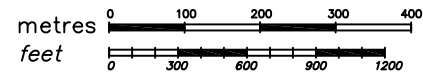
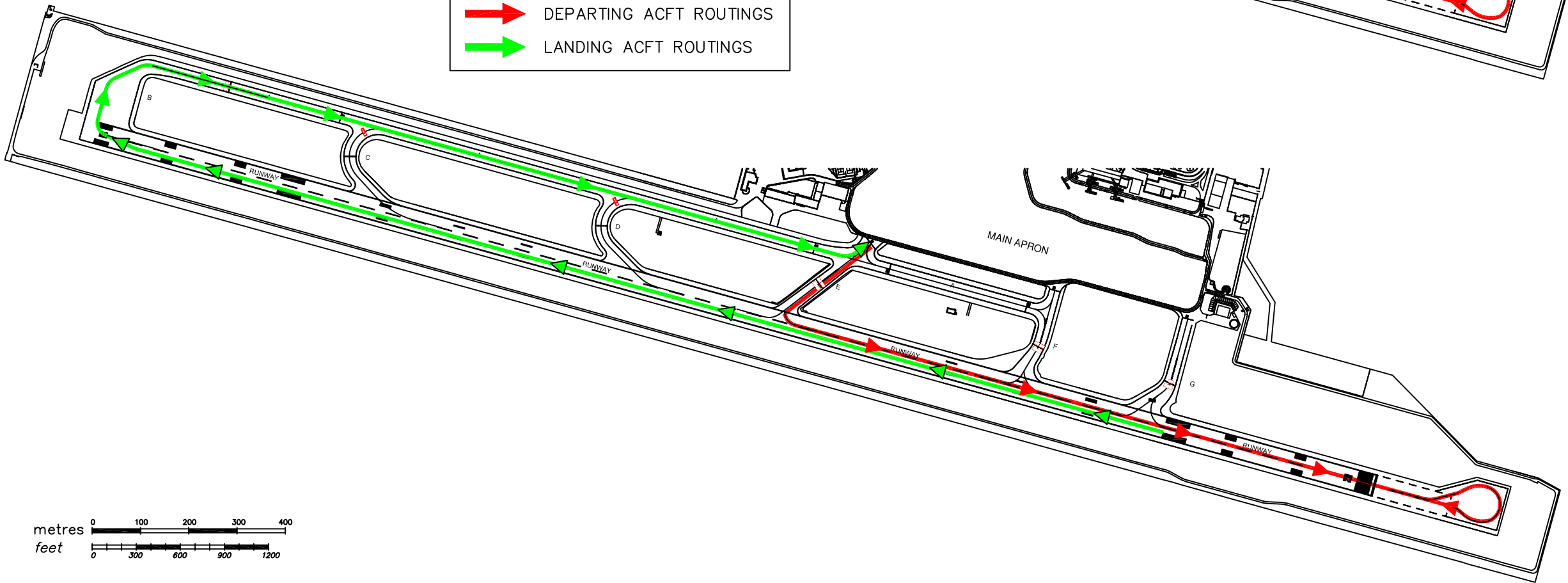
APPLICABLE FROM CONDITIONS DESCRIBED IN AD2 LIMJ BOX 20 ITEM 4



VAR 3° E - 2020.0
Annual rate of change 8'E

LEGEND - ACFT CODE D, E, F operations:

-  DEPARTING ACFT ROUTINGS
-  LANDING ACFT ROUTINGS



CHANGE: BACKTRACK RWY10 CANCELLED

Data provided by DA Genova/Aeroporto di Genova Spa