

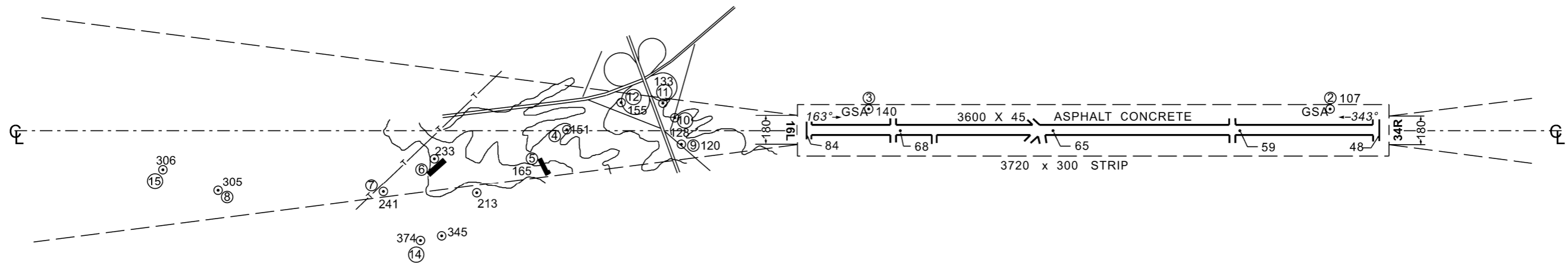
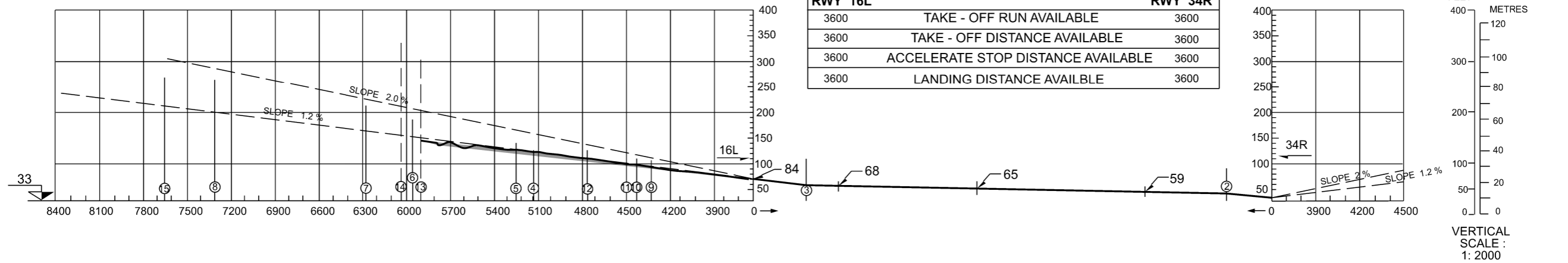
AERODROME OBSTACLE CHART - ICAO
TYPE A (OPERATING LIMITATIONS)

DHAHRAN / Dhahran King Abdulaziz AB
RWY 16L/34R

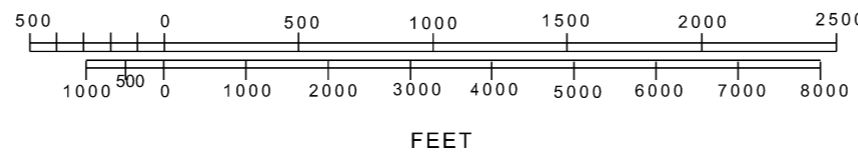
DISTANCES IN METRES
ELEVATIONS IN FEET
MAGNETIC VARIATION 2°E-2010

RWY 16L/34R

DECLARED DISTANCES		
RWY 16L		RWY 34R
3600	TAKE - OFF RUN AVAILABLE	3600
3600	TAKE - OFF DISTANCE AVAILABLE	3600
3600	ACCELERATE STOP DISTANCE AVAILABLE	3600
3600	LANDING DISTANCE AVAILBLE	3600



HORIZONTAL SCALE: 1:20 000
METRES



ORDER OF ACCURACY
HORIZONTAL 00m.
VERTICAL 00m.

AMENDMENT RECORD		
No.	DATE	ENTERED BY

CHANGES: New Edition

LEGEND	
IDENTIFICATION NUMBERS	①
TOWER, SPIRE, MINARET, POLE, ANTENNA, ETC.	⊙
OVERHEAD CABLE	—T—T—
BUILDING	⌊
TERRAIN PENETRATING OBSTACLE PLANE	⌋