INSTRUMENT APPROACH CHART

RJTY/YOKOTA

LOC I-YAS	APCH CRS	Rwy ldg / TDZE / Arpt Elev
108.7	177°	11,000 / 462 / 462

ILS Z or LOC Z RWY18

RADAR or DME required

T * When ALS inop, increase RVR to 40, vis to ¾ mile.
** When ALS inop increase CAT AB RVR to 55, vis to 1 mile; CAT CDE vis to 1⅞ miles.

ALSF-1

† MISSED APPROACH: Climb to 4000 on YOK TACAN R-178 to BREEE and hold.

ATIS ★	APP CON	TOWER ★	GND CON	CLNC DEL
128.4 281.0	118.3 270.6 (Abv 5000) 123.8 261.4 (Blw 5000)	134.3 315.8	133.2 308.6	131.4 279.9

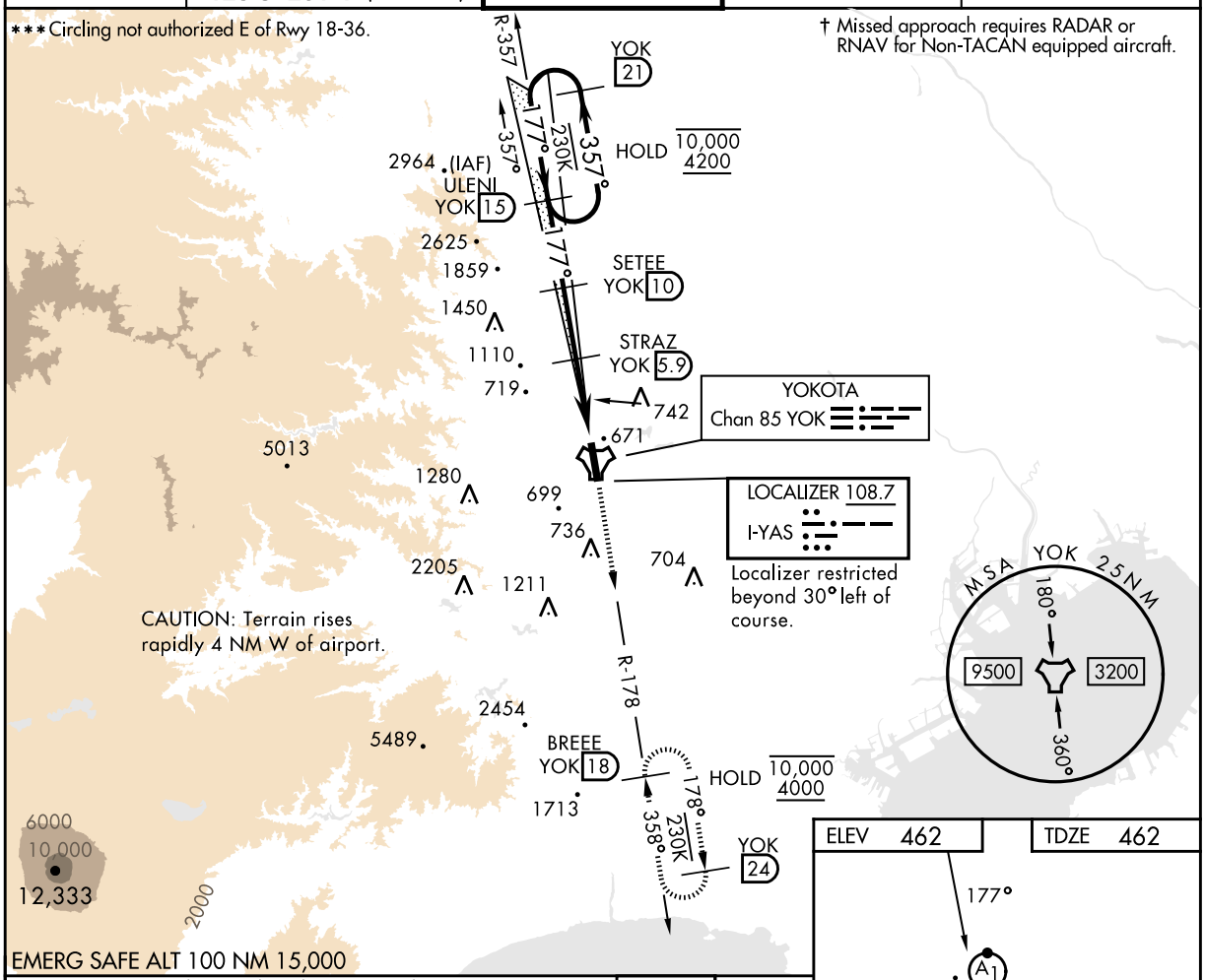

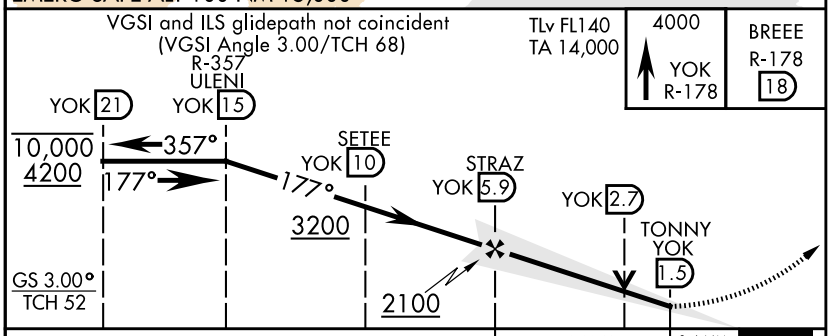

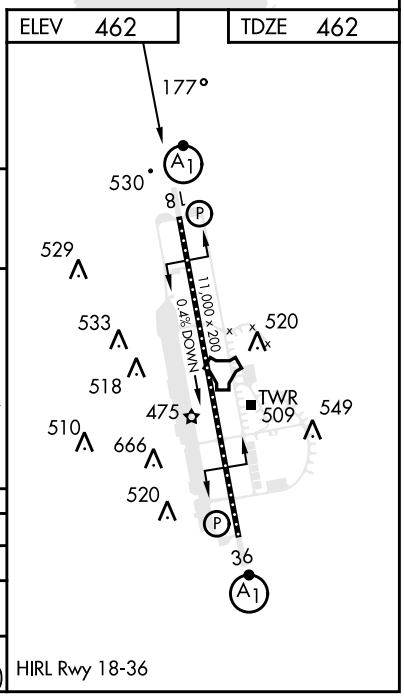

CATEGORY	A	B	C	D	E
S-ILS 18*	662/24		200	(200-½)	
S-LOC 18**	1120/24 658 (700-½)		1120-1⅜ 658 (700-1⅜)		
C CIRCLING***	1120-1 658 (700-1)	1200-1 738 (800-1)	1280-2½ 818 (900-2½)	1360-3 898 (900-3)	1580-3 1118(1200-3)

HIRL Rwy 18-36

CHANGE : Update.

NOTE: REPRINTING DOD FLIP