WAAS CH 58042 W18A	APP CRS 188°	Rwy ldg 6003 TDZE 871 Apt Elev 873

RNAV (GPS) RWY 18
WATERLOO RGNL (ALO)

RNP APCH.

Rwy 18 helicopter visibility reduction below ¾ SM NA.

MISSED APPROACH: Climb to 2000 then climbing right turn to 3200 direct QOGQU and hold.

ATIS	WATERLOO APP CON ★	WATERLOO TOWER ★	GND CON	UNICOM
120.65	118.9 251.15	125.075 (CTAF) L 257.8	121.9 269.1	122.95

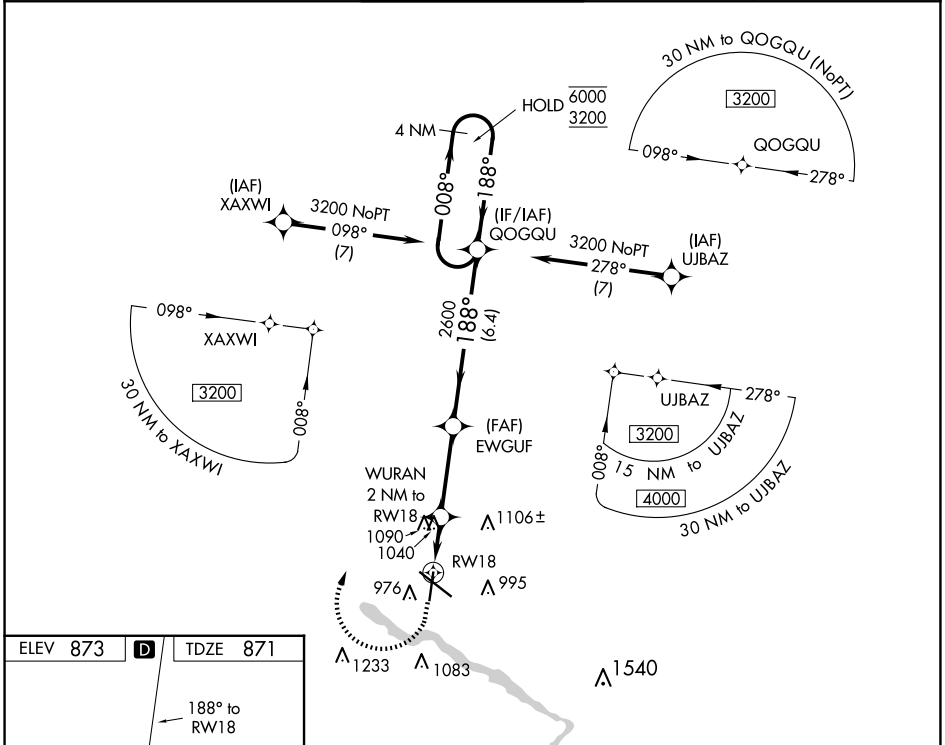

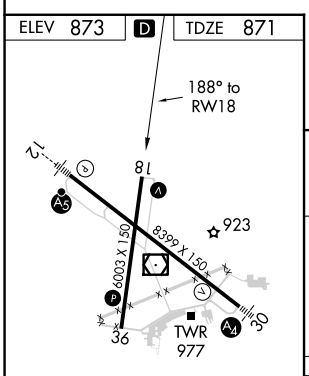

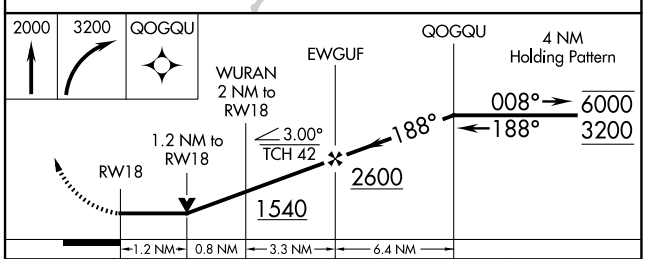

CATEGORY	A	B	C	D
LP MDA	1300-1 429 (500-1)		1300-1¼ 429 (500-1¼)	
LNAV MDA	1340-1 469 (500-1)		1340-1⅜ 469 (500-1⅜)	
C CIRCLING	1360-1 487 (500-1)	1400-1 527 (600-1)	1480-1¾ 607 (700-1¾)	1600-2¼ 727 (800-2¼)

HIRL Rwy 12-30 L
MIRL Rwy 18-36 L
REIL Rwys 18 and 36

NC-3, 20 MAR 2025 to 17 APR 2025

NC-3, 20 MAR 2025 to 17 APR 2025