

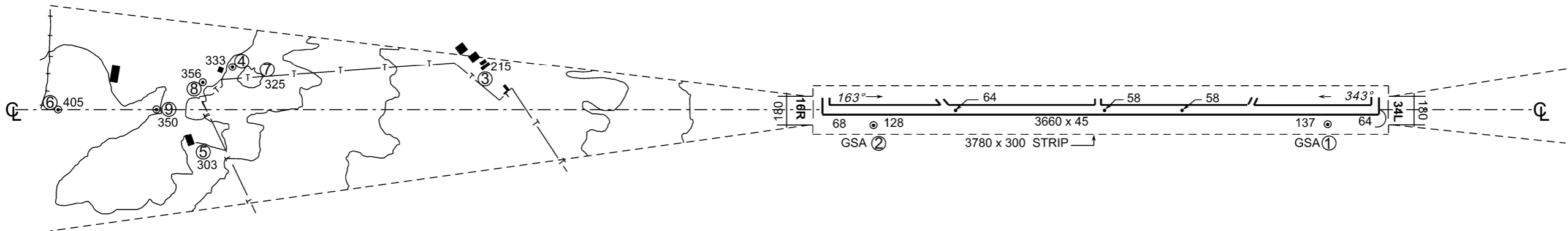
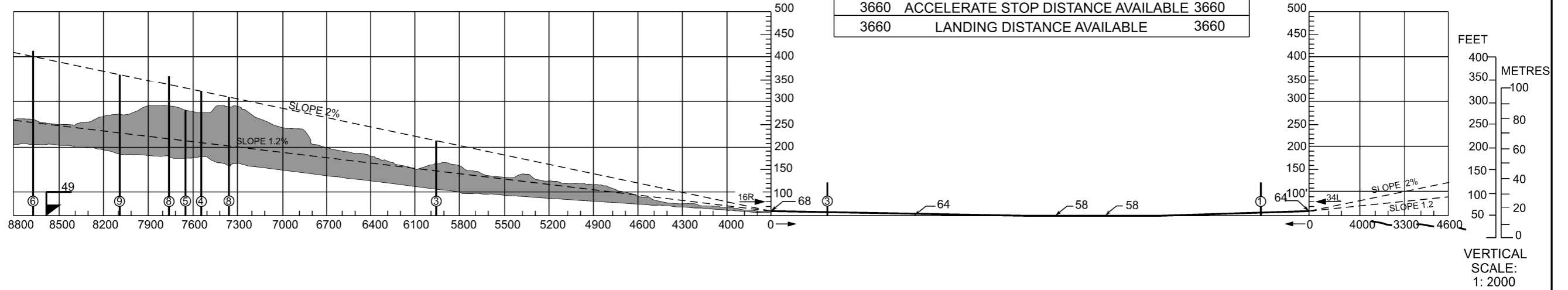
AERODROME OBSTACLE CHART- ICAO
TYPE A (OPERATING LIMITATIONS)

DHAHRAN / Dhahran King Abdulaziz AB
RWY 16R/34L

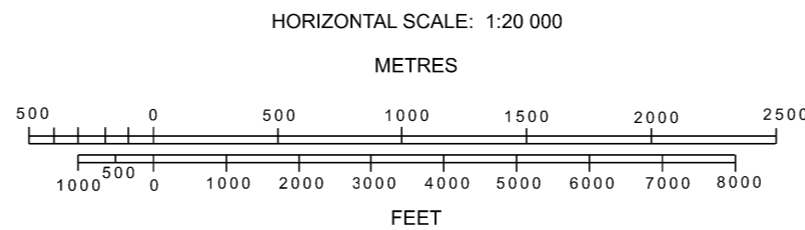
DISTANCES IN METRES
ELEVATIONS IN FEET
MAGNETIC VARIATION 2°E -2010

RWY 16R/34L

| DECLARED DISTANCES | | |
|--------------------|------------------------------------|---------|
| RWY 16R | | RWY 34L |
| 3660 | TAKE - OFF RUN AVAILABLE | 3660 |
| 3660 | TAKE - OFF DISTANCE AVAILABLE | 3660 |
| 3660 | ACCELERATE STOP DISTANCE AVAILABLE | 3660 |
| 3660 | LANDING DISTANCE AVAILABLE | 3660 |



| LEGEND : | |
|---|-------|
| IDENTIFICATION NUMBER | ⑤ |
| TOWER SPIRE MINARET POLE, ANTENNA, ETC. | ⊙ |
| OVERHEAD CABLE | -T-T- |
| BUILDING | ■ |
| TERRAIN PENETRATING OBSTACLE PLANE | ▲ |
| RAILROAD | +++++ |



ORDER OF ACCURACY
HORIZONTAL 00m.
VERTICAL 00m.

| AMENDMENT RECORD | | |
|------------------|------|------------|
| No. | DATE | ENTERED BY |
| | | |

CHANGES: New Edition