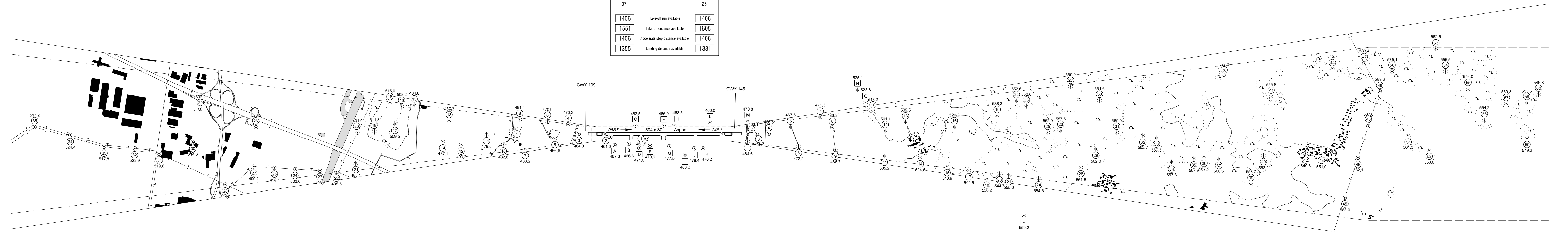

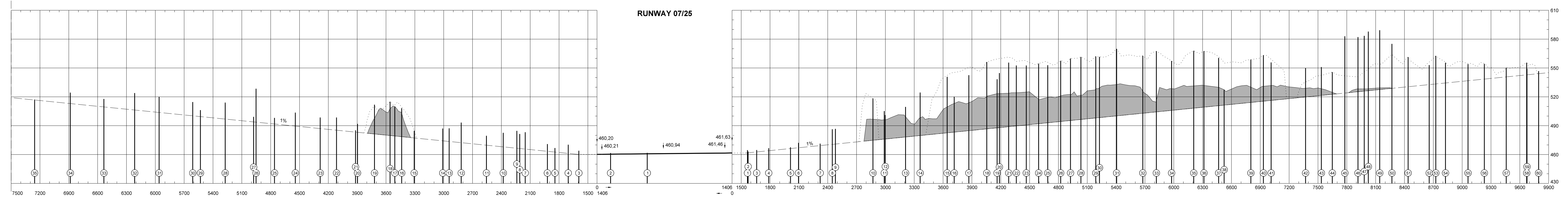
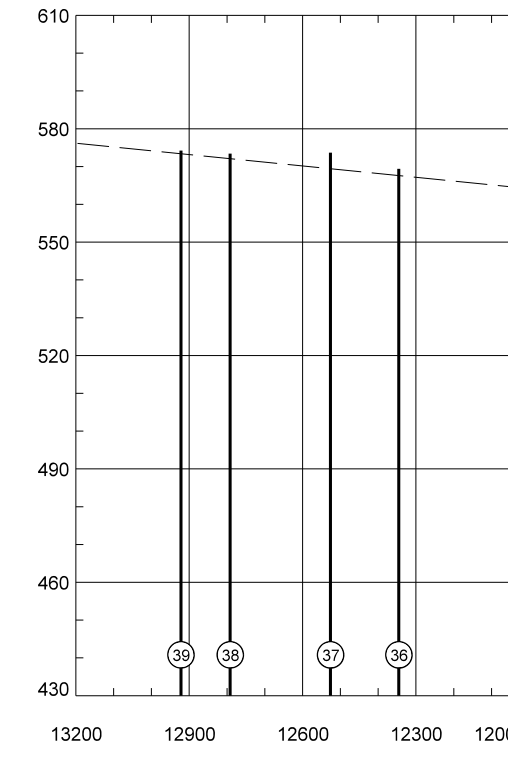


DIMENSIONS AND ELEVATIONS IN METRES  
MAGNETIC VARIATION 3.2° E (2023.01)

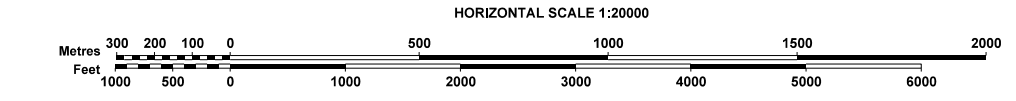


RWY 07	DECLARED DISTANCES	RWY 25
1406	Take-off run available	1406
1551	Take-off distance available	1605
1406	Accelerate stop distance available	1406
1355	Landing distance available	1331

AMENDMENT RECORD		
NO.	DATE	ENTERED BY

Date of survey: 04/2023  
Accuracy ± 0.5 m

LEGEND	
	Terrain penetrating obstacle plane
	Wooded areas penetrating obstacle plane
	Structure gauge
	Pole, tower, chimney, antenna
	Tree, shrub
	Building
	Obstacle penetrating obstacle plane, profile presentation
	Obstacle penetrating the transitional surfaces
	High tension cable, overhead cable
	Fence
	Railroad (one or more tracks)



Correction: New survey.