

PZ - 90.11 coordinates

AIP
RUSSIA
AERODROME
CHART - ICAO

ARP
53°21'48"N
083°32'23"E

ELEV
838' / 255m

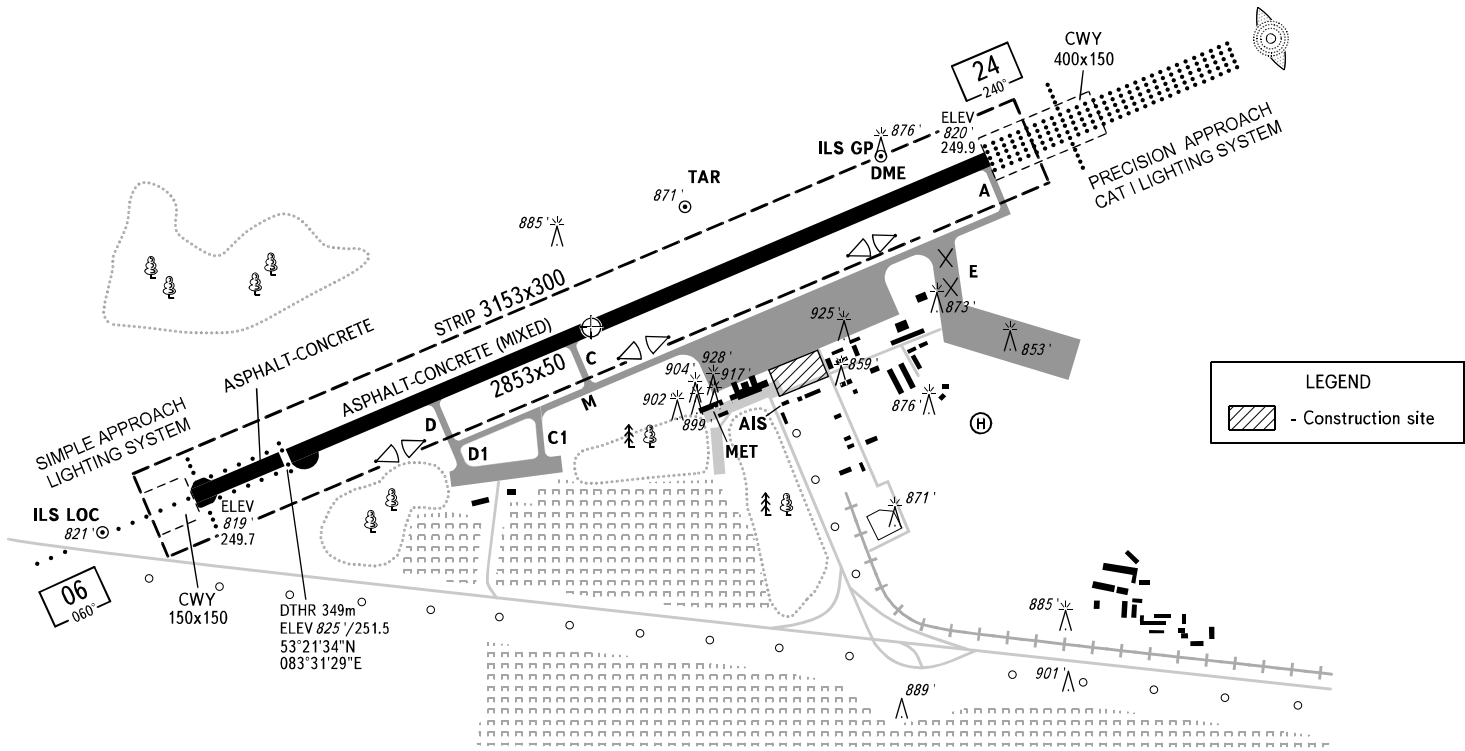
TOWER
123.500

AD 2.1 UNBR-31
28 NOV 24
BARNAUL, RUSSIA
MIKHAYLOVKA

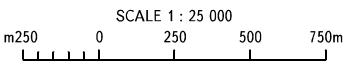


WARNING:

1. For landing RWY 06 THR displaced by 349m towards ARP.
2. RWY 06: approach lights, white-550m; red-350m.

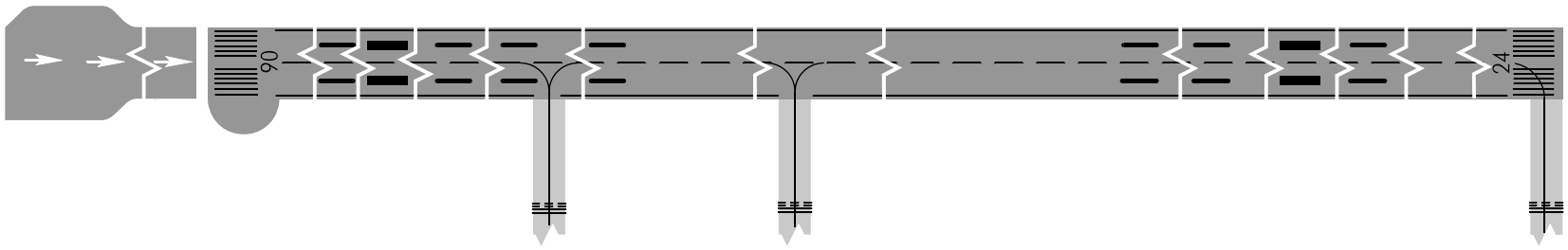


RWY	DIRECTION (TRUE)	THR	BEARING STRENGTH
06	067.36°	53°21'30"N 083°31'11"E	PCN 44/R/B/X/T
24	247.39°	53°22'05"N 083°33'34"E	

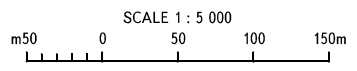
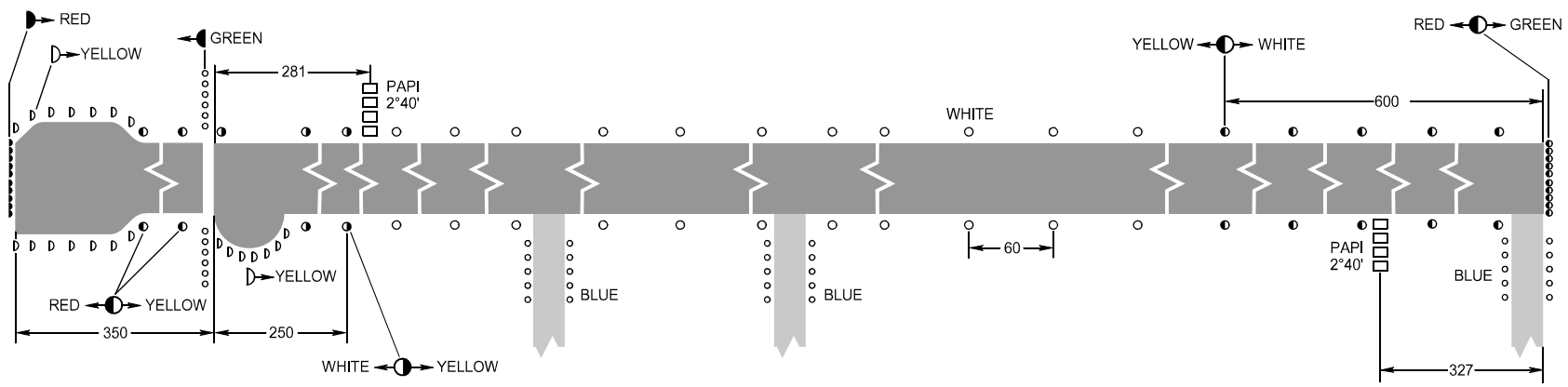


ELEVATIONS IN FEET AND METRES
DIMENSIONS IN METRES
BEARINGS ARE MAGNETIC

MARKING AIDS RWY 06 / 24 AND EXIT TWY



LIGHTING AIDS RWY 06 / 24 AND EXIT TWY



DIMENSIONS IN METRES