ICAO — INSTRUMENT APPROACH CHART

EGNOS CH 57703 E07A	APP Pantelleria APP 119.350 TWR Pantelleria TWR 118.450 122.100	AD ELEV 629	LICG	PANTELLERIA RNP RWY 07

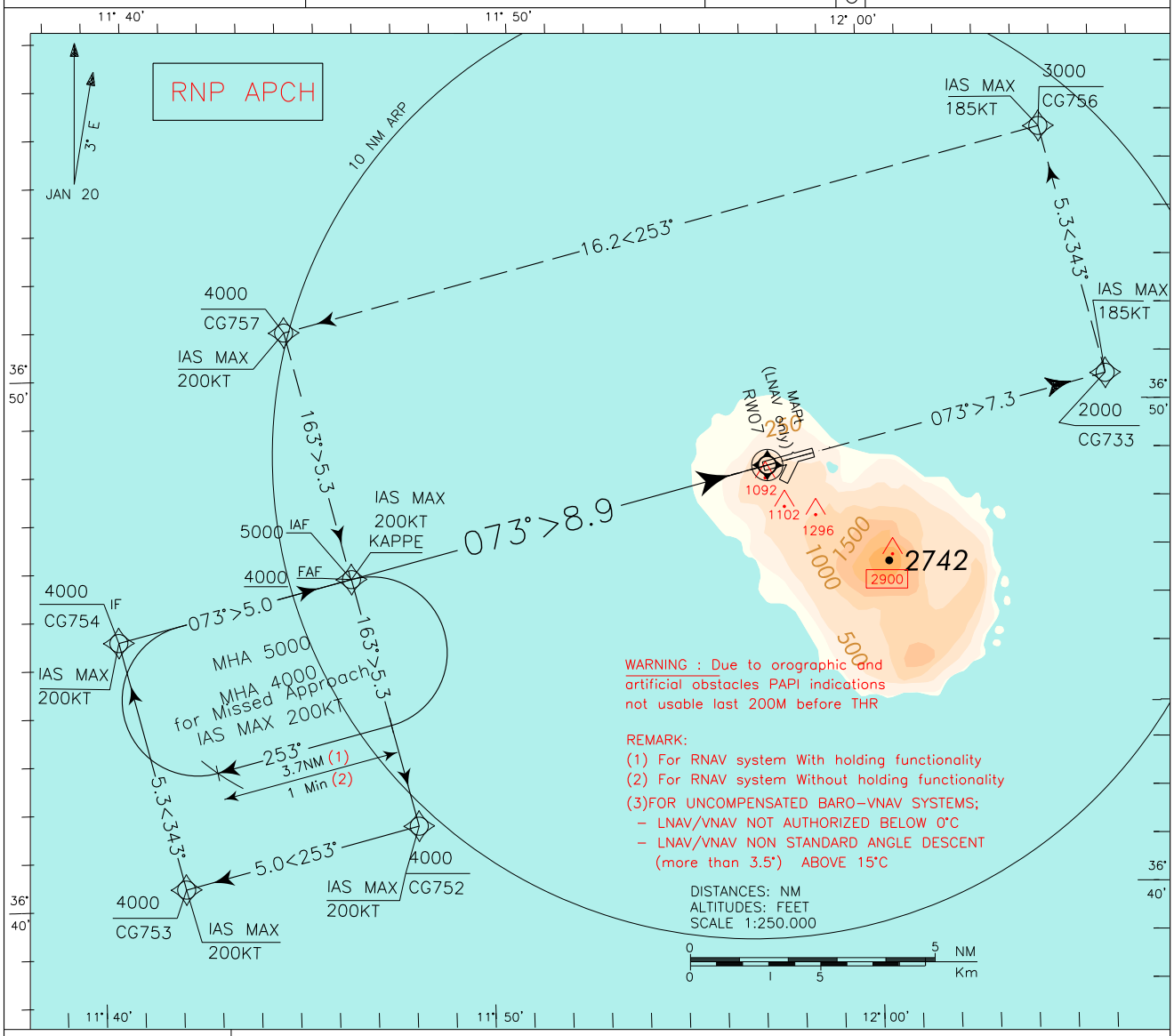

TRANSITION ALT 5000

TCH 15.0 M

MISSED APPROACH: Climbing to 4000 ft proceed on TR 073° direct to CG733 than turn left (IAS MAX 185KT) direct to CG756 than turn left (IAS MAX 185KT) direct to CG757, than turn left (IAS MAX 200KT) direct to KAPPE holding pattern to be reached at 4000FT.

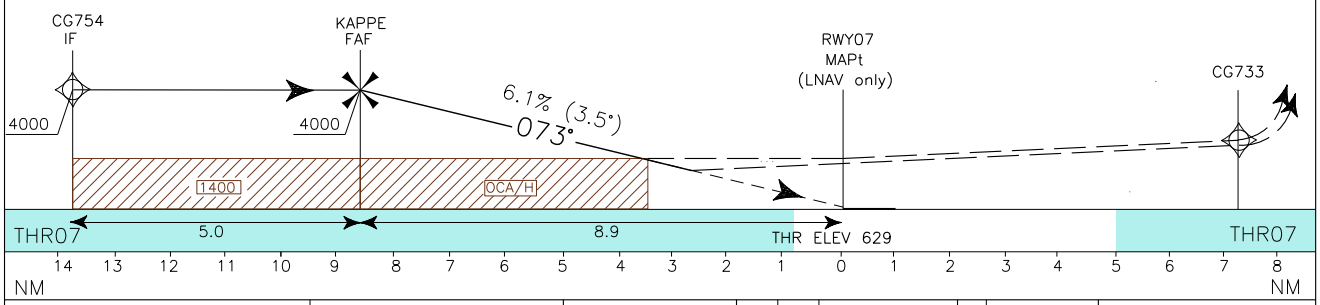

STRAIGHT-IN LANDING RWY 07				
OCA (OCH)	A	B	C	D
LPV	1230 (601)	1240 (611)	1250 (621)	1260 (631)
LNAV/VNAV	1300 (671)	1310 (681)	1320 (691)	1340 (711)
LNAV	1400 (771)			
A	2250M			
B				
C	3000M			
D				

CIRCLE TO LAND				
	MAX KT	OCA(H)	MDA(H)	
A	100	1600 (971)	2100 (1471)	VIS 3000M
B	135			
C	180	1700 (1071)		VIS 3600M
D	205			VIS 5400M

CIRCLING SECTORS



GS	FT PER MIN	FAF – THR 8.9 NM
80	495	6 : 40
100	620	5 : 20
120	740	4 : 27
140	870	3 : 49
160	990	3 : 20

DIST THR	ALT (HGT)
8	3652 (3023)
7	3280 (2651)
6	2909 (2280)
5	2537 (1909)
4	2166 (1537)
3	1794 (1165)
2	1422 (793)
1	1051 (422)

MSA 25NM ARP



CHANGE: MAGNETIC DECLINATION UPDATED; REMARK 3 UPDATED; RWY DESIGNATION

DOC.8168-ED.6 2014 AMDT 8