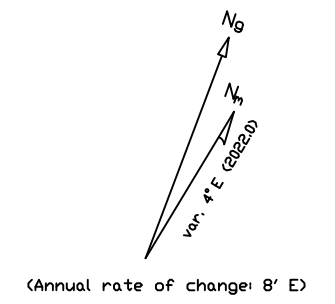
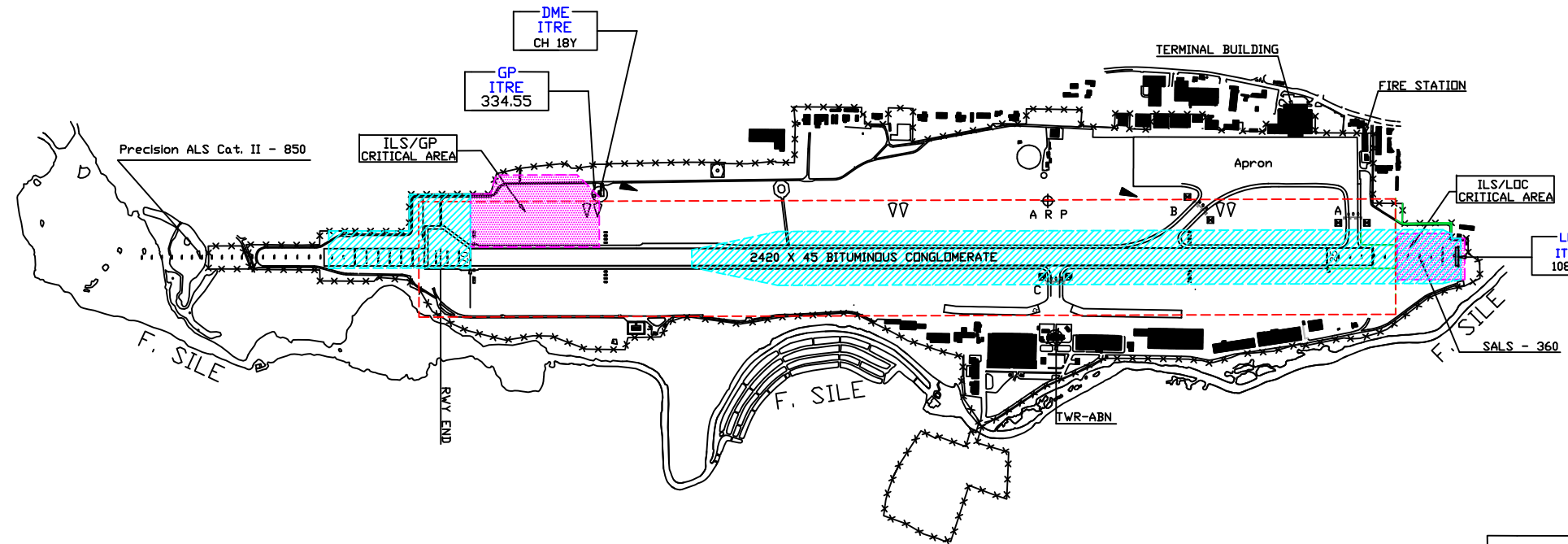
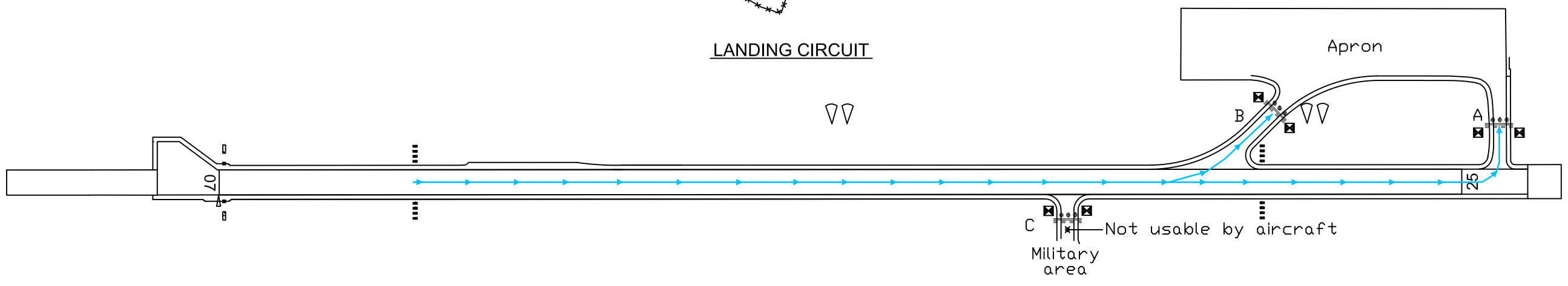


LOW VISIBILITY PROCEDURES CHART

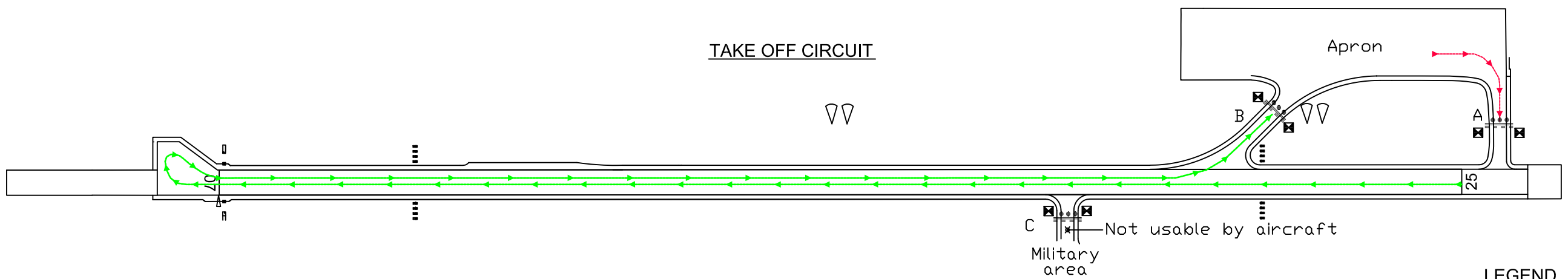
TWR	AD ELEV	TREVISSO / S. ANGELO	
118.700	59	LIPH	45°39'03"N 012°11'52"E
	APRON ELEV		
	NIL		



LANDING CIRCUIT

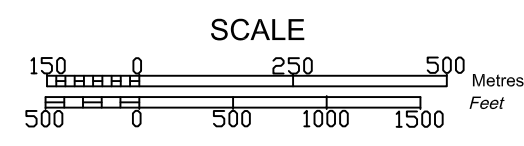


TAKE OFF CIRCUIT



LEGEND

- Landing ACFT path
- Take-off ACFT path
- Abort Take-off ACFT path
- CAT.II Critical Area
- CAT.II Sensitive Area
- Runway Strip Boundary
- Holding point and annexed stopbar CAT. I-II



Data provided by AERTRE S.p.A.

CHANGE: MAGNETIC VARIATION