ICAO — INSTRUMENT APPROACH CHART

EGNOS CH 92936 E07A	APP Brindisi Radar 118.750 (133.025) TWR Bari TWR 118.300 ATIS Bari ATIS Arrival and Departure Information 124.050	AD ELEV 193	LIBD	BARI/ PALESE RNP RWY 07

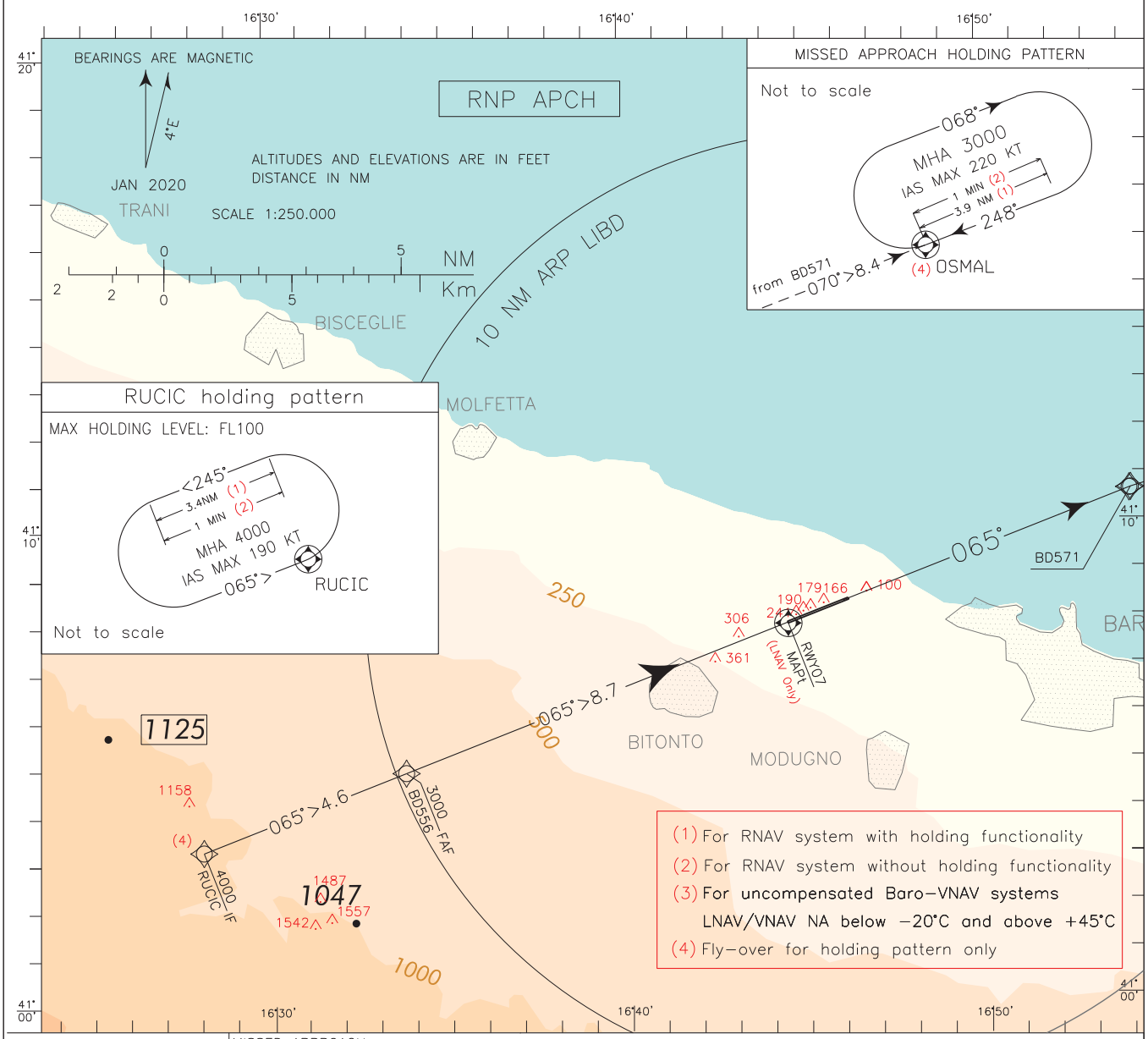

TRANSITION ALT 5000

TCH 16.5 Mt

MISSED APPROACH: climbing to 3000 ft, proceed to BD571 on course 065°, then proceed on TR 070° to OSMAL holding pattern.

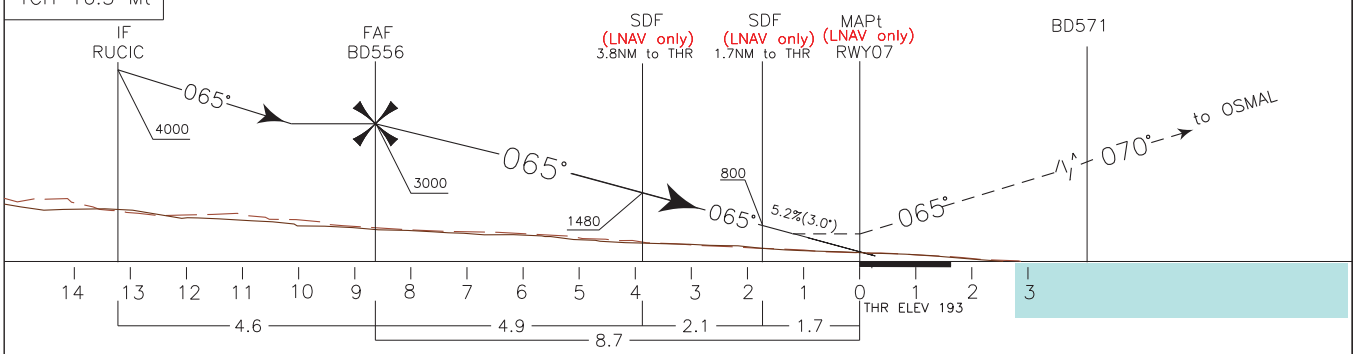

OCA (OCH)		A	B	C	D
STRAIGHT IN APPROACH	LPV	406(213)	418(225)	426(233)	437(244)
	LNAV/VNAV (3)	452(259)	464(271)	472(279)	483(290)
	LNAV	630 (437)			
CIRCLING (*)	NORTH OF RWY ONLY	850(657)		950(757)	1090(897)

CIRCLING SECTOR
(*) REMARK:
IAS MAX 195 KT

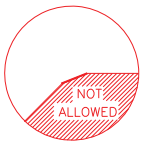

FT PER MIN	GS	DIST THR07	ALT (HGT)
425	80	6	2100(1907)
531	100	5	1780(1587)
637	120	4	1470(1277)
743	140	3	1150(957)
849	160	2	830(637)

MNM SECT ALT
25 NM ARP LIBD

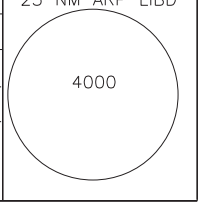

CHANGE: INITIAL SEGMENT WITHDRAWN and INTERMEDIATE SEGMENT MODIFIED — REVISED AND RENUMBERED CHART

DOC 8168 ED 6 — 2014 AMDT 8