

AERODROME OBSTACLE CHART

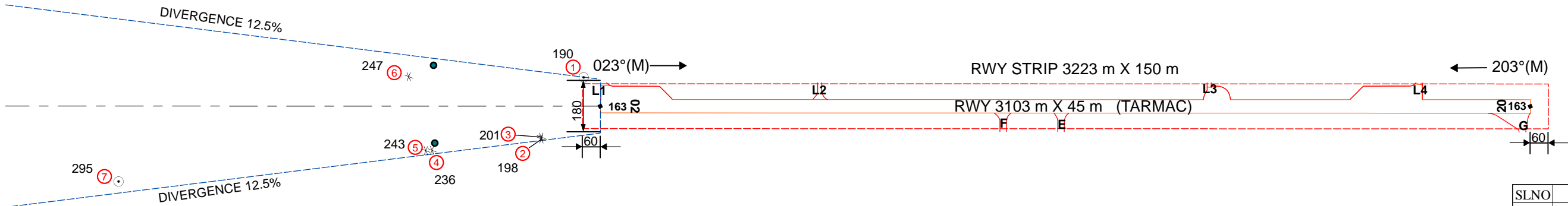

INDIA / GUWAHATI


ELEVATIONS IN FEET
ALL OTHER DIMENSIONS IN METRES

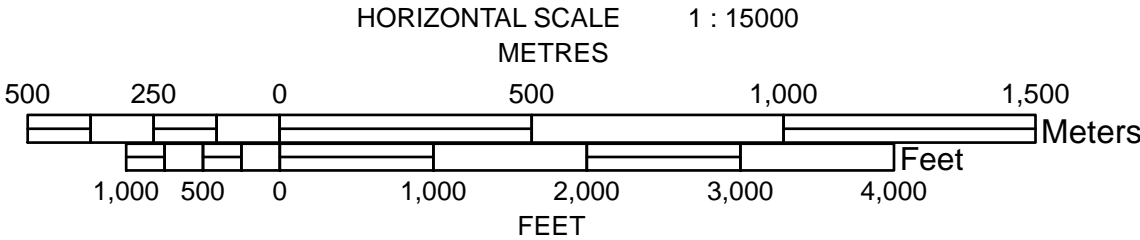
TYPE - A (OPERATING LIMITATIONS)

LOKPRIYA GOPINATH BORDOLOI INTL. AIRPORT / RWY 20

MAGNETIC VARIATION 0° 22' W (2010)



LEGEND		
	PLAN	PROFILE
IDENTIFICATION NUMBER	①	
POLE, TOWER, SPIRE, ANTENNA ETC.	⊙	
TREE OR SHRUB	✖	
RWY ELEV. (SPOT)	■ 163	



ORDER OF ACCURACY	
HORIZONTAL	: 3.0 m
VERTICAL	: 1.0 ft

NOTES:

1. The objects that have been shielded due to presence of other higher objects have not been shown in this chart.
2. Datum - All Elevations are EGM08.
3. Consult NOTAM for latest information.
4. Periphery Road without traffic is no obstacle
5. Considering App.Lights as frangible are not taken in this chart
6. RWY direction rounded to nearest degree.(Magnetic)
(In degree minute : RWY 02/20 = 023°05'/203°05')
(taken upto 2021)
7. All obstacles shown in this chart are based on aeronautical obstacle Survey of December, 2021
8. Chart Prepared Based on CAR S ection 9 AS & AT M S eries 'G', Part-I

SLNO	UUID	OBJECT
1	VEGT_4023	ASMGCS
2	VEGT_6058	Group of Trees
3	VEGT_6175	Group of Trees
4	VEGT_6283	Group of Trees
5	VEGT_6284	Group of Trees
6	VEGT_6185	Group of Trees
7	VEGT_6107	Group of Trees
8	VEGT_6167	Group of Trees
9	VEGT_7055	Cellphone Mast (Airtel)

AMENDMENT RECORD		
NO.	DATE	ENTERED BY

AERONAUTICAL INFORMATION UPTO - DECEMBER 2021

Map Ref. : QA/TA RWY 20/GWT/IN/1/3
Date of Issue : 10-08-2022
Supersedes Date : 27-01-2022