

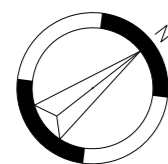
Dimensioni ed altitudini in metri  
Dimensions and elevations in metres

CARTA DEGLI OSTACOLI DI AERODROMO TIPO A OACI – Limitazioni Operative  
AERODROME OBSTACLE CHART ICAO TYPE A – Operating Limitations

ITALY – PADOVA

RWY 04/22

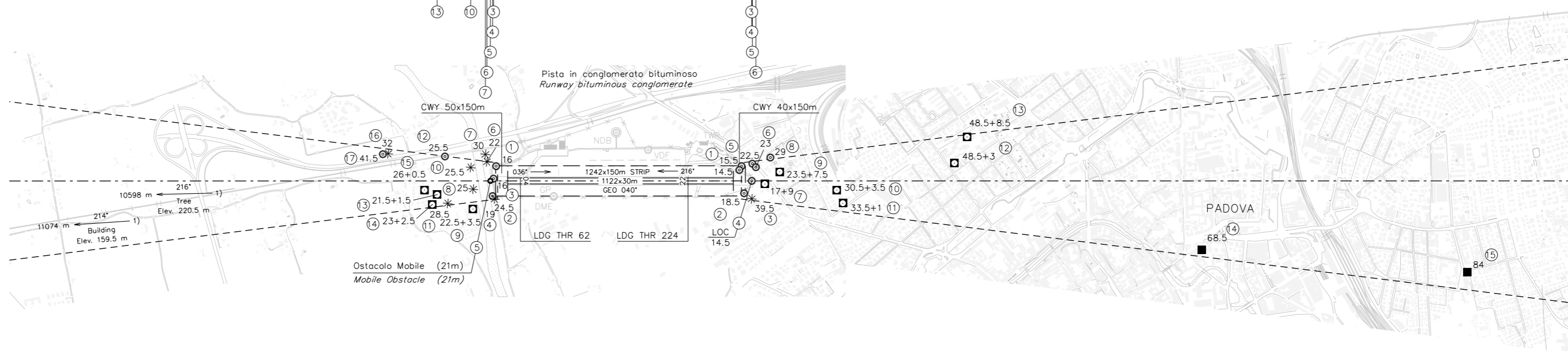
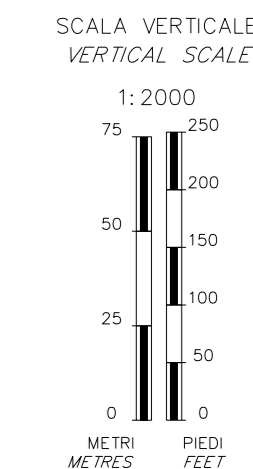
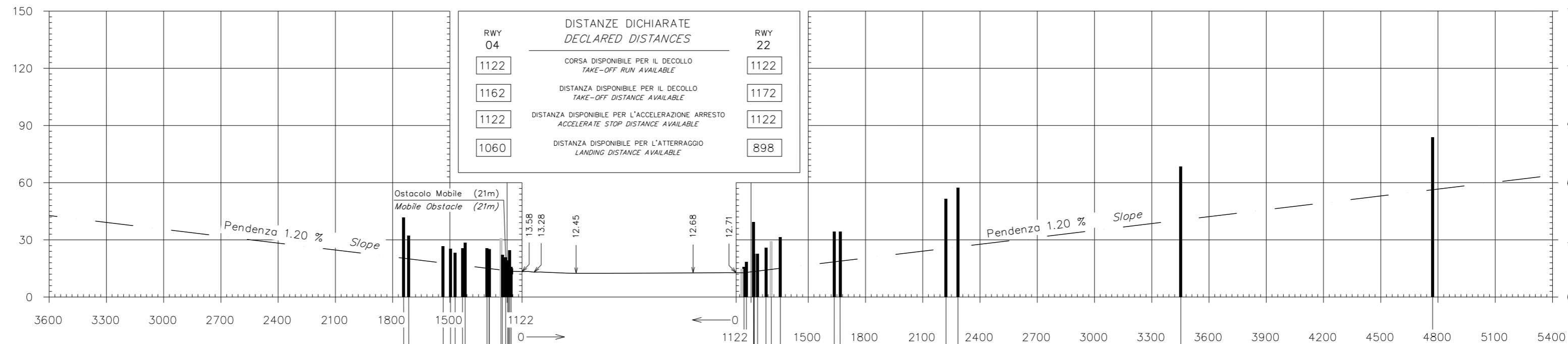
Declinazione magnetica: 3° E 2020.0  
Magnetic variation: 3° E 2020.0  
Italian Magnetic model 2015



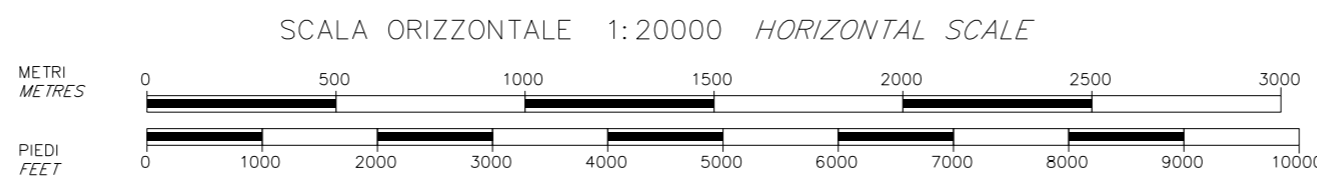
Annual rate of change: 8' E

CONSULTARE I NOTAM PER LE ULTIME INFORMAZIONI  
CONSULT NOTAM FOR LATEST INFORMATION

LEGENDA	LEGEND	PIANTA PLAN	PROFILO PROFILE
Numero di identificazione Identification number	①	①	①
Profilo ostacoli situati nell'area di decollo Obstructions within the take-off flight path area			
Profilo ostacoli situati fuori dell'area di decollo Obstructions beyond the take-off flight path area			
Altitudine dell'ostacolo ed altezza dell'antenna se esistente Obstacle altitude and antenna height if available		56+1.5	
Edificio o costruzione importante Building or large structure	◆		
Palo, torre, campanile, antenna, ciminiera Pole, tower, spire, antenna, chimney	⊙		
Traliccio Lattice	⊥		
Oru Crane	⊙		
Albero o arbusto – Gruppo di alberi Tree or shrub – Wooded areas	* - [ ]		
Centro abitato Built-up area			
Ferrovia (uno o due binari) Railroad (one or more tracks)	—+—+—+—		
Linea trasporto energia elettrica – cavo sospeso Transmission line – Overhead cable	—+—+—+—		
Recinzione Fence	—+—+—+—		
Terreno sporgente dal piano ostacoli Terrain penetrating obstruction plane			



- 1) RILEVAMENTO MAGNETICO E DISTANZA CALCOLATI DAL FINE PISTA 04
- 1) MAGNETIC BEARING AND DISTANCE COMPUTED FROM RWY END 04



Le precisioni della carta sono quelle descritte nell'Annesso 4 ICAO, Capitolo 3.9  
Accuracies on the chart are specified in ICAO Annex 4, Chapter 3.9

VARIANTI		AMENDMENT RECORD
N.	DATA DATE	REGISTRATO DA ENTERED BY