CORPUS CHRISTI, TEXAS

TACAN RWY 36

TACAN	APCH CRS	Rwy ldg	5002
NGP Chan 87	327°	TDZE	18
		Arpt Elev	18

[USN] CORPUS CHRISTI NAS (TRUAX FLD) (KNGP)

When local altimeter setting not received, use Corpus Christi (CRP) Intl altimeter setting.

MISSED APPROACH: Climb to 1600 direct NGP TACAN and turn right to intercept R-041 to RYNOL and hold.

ATIS ★	APP CON	NAVY CORPUS TOWER ★	GND CON	CLNC DEL	ASR/PAR
127.9 290.9	128.675 343.75	134.85 (L) 340.2	118.7 257.85	314.3	

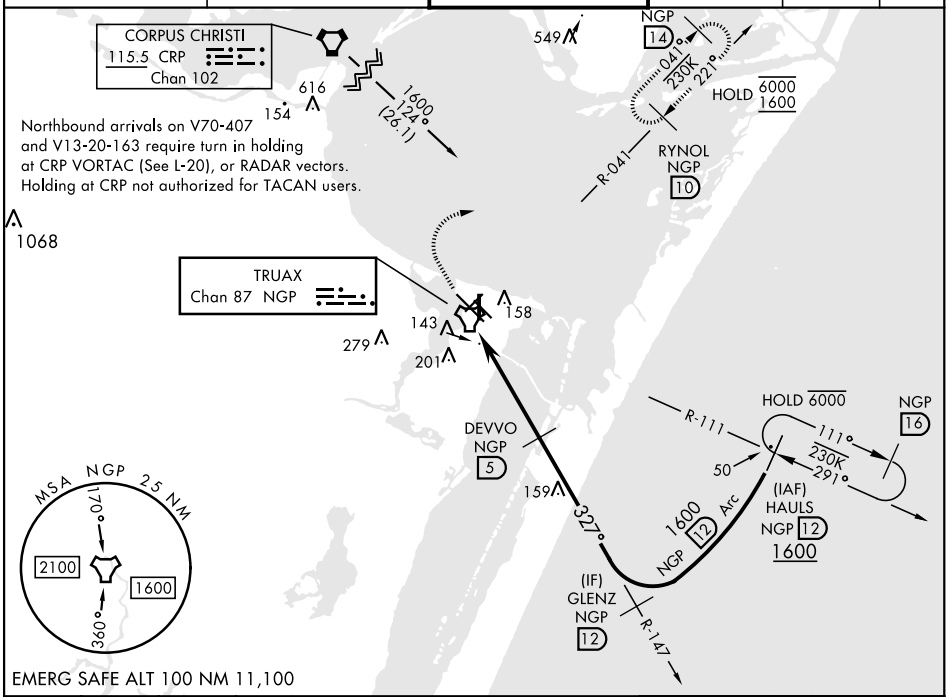

1600 | NGP | NGP R-041

VDP not authorized when using Corpus Christi (CRP) Intl altimeter setting.

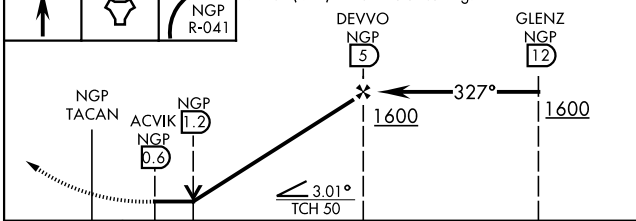

ELEV 18 | TDZE 18

HIRL Rwy 4-22, 13R-31L (L)
HIRL Rwy 13L-31R, 18-36
REIL Rwy 4-22, 13L-31R, 18-36, 31L

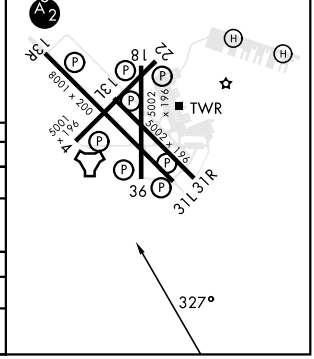

CATEGORY	A	B	C	D
S-36	400-1 382 (400-1)		400-1⅛ 382 (400-1⅛)	
(C) CIRCLING	460-1 442 (500-1)	480-1 462 (500-1)	520-1½ 502 (600-1½)	580-2 562 (600-2)
CORPUS CHRISTI (CRP) INTL ALTIMETER SETTING				
S-36	440-1 422 (500-1)		440-1¼ 422 (500-1¼)	
(C) CIRCLING	500-1 482 (500-1)		540-1½ 522 (600-1½)	620-2 602 (700-2)

SC-3, 20 MAR 2025 to 17 APR 2025

SC-3, 20 MAR 2025 to 17 APR 2025