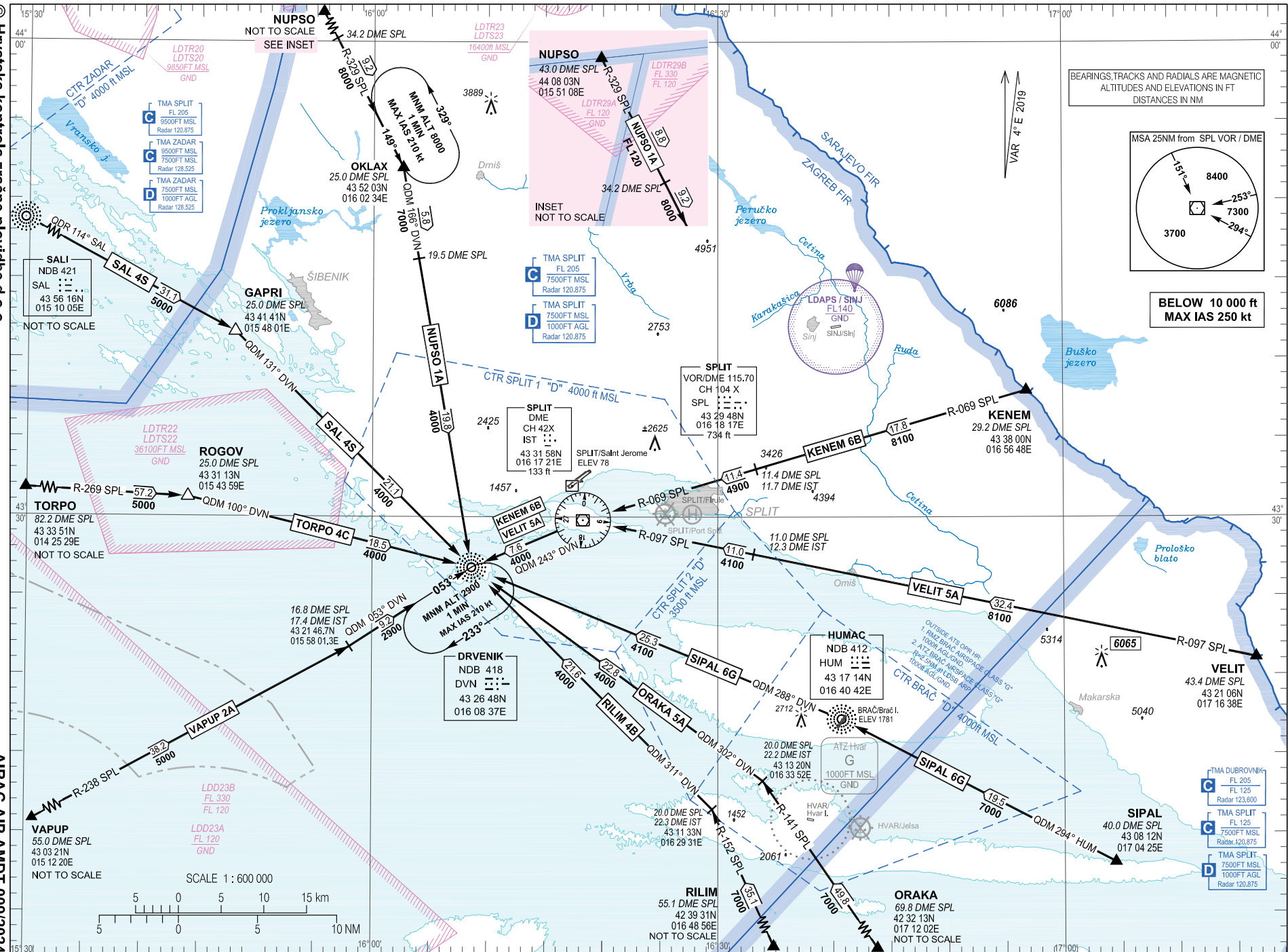


CHANGE: Airport name Split/Kaštela to Split/Saint Jerome; Obstacles updated; Heliport Split/Firule added; Split/Resnik Water aerodrome removed; Designation/Name for parachuting zone updated; Editorial.

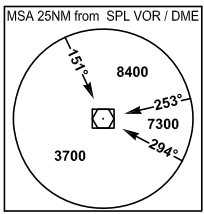
© Croatia Control Ltd.

© Hrvatska kontrola zračne plovidbe d.o.o.

AIRAC AIP AMDT 009/2024



BEARINGS, TRACKS AND RADIALS ARE MAGNETIC
ALTITUDES AND ELEVATIONS IN FT
DISTANCES IN NM



BELOW 10 000 ft
MAX IAS 250 kt

STANDARD ARRIVAL CHART
INSTRUMENT (STAR) - ICAO

TRANSITION ALTITUDE
10 000

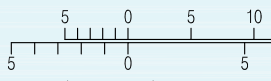
SPLIT ATIS	125.300
SPLIT RADAR	120.875
SPLIT TOWER	124.675
NUPSO 1A	KENEM 6B
SIPAL 6G	ORAKA 5A
VAPUP 2A	TORPO 4C
VELIT 5A	RILIM 4B
SAL 4S	

SPLIT/Sveti Jeronim (LDSP)
SPLIT/Saint Jerome (LDSP)
RWY 05

AIP HRVATSKA
AIP CROATIA

LDSP AD 2.24.10 STAR RMY 05 -1
03 OCT 2024

SCALE 1 : 600 000



OVA STRANICA JE NAMJERNO OSTAVLJENA PRAZNA
THIS PAGE INTENTIONALLY LEFT BLANK